



PUBLIC NOTICE

ELECTION DISTRICT CHANGES

Notice is given that the Court of Common Pleas will consider action on a Petition filed by the Mercer County Board of Elections to consolidate certain election (voting) districts in Mercer County ("the affected districts"). The affected districts are located in the Cities of Farrell and Sharon, the Borough of Sharpsville, and the Townships of Jefferson, Springfield and South Pymatuning. The hearing will be held on FRIDAY, JUNE 28, 2019 beginning at 1:00 p.m. in Courtroom #2 at the Mercer County Courthouse in Mercer Pennsylvania.


WARNING

If you have objections to the proposed changes you must file them, IN WRITING with the Prothonotary at the Mercer County Courthouse before the hearing. The docket # for filing is 2019-1852

A map showing all the proposed changes along with a verbal description of the proposed new voting districts is available for viewing at:

- 1) the Mercer County Courthouse- Chief Clerk's office and Elections office
- 2) municipal building in affected municipalities where public notices are posted
- 3) the Mercer County website at www.mcc.co.mercer.pa.us
- 4) all public libraries located within municipalities having affected districts
- 5) all polling places in affected districts as existent during the May 2019 primary election
- 6) all post offices directly serving affected districts

Posted June 17, 2019


Jeff Greenburg, Director

Summary of Proposed Changes to certain Mercer County Voting Districts with recommended polling sites and number of voters moving in parentheses

Farrell City

- 1) Ward 1, combine districts 1 add 2 to create a new Ward 1 District 1 (designated 1-1 on Map). **Would vote at Farrell City Building Lobby (233).**
- 2) Ward 2, combine districts 1 and 2 to create a new Ward 2 District 1 (designated 2-1 on Map). **Would vote at Prince of Peace, Providence Room (235).**

Jefferson Township

Combine districts East and West resulting in the entire township becoming a single district. **Would vote at Jefferson Township Building (521).**

Sharon City

- 1) Ward 2, combine districts 1 and 5 to create a new Ward 2 District 1 (designated 2-1 on Map). **Would vote at Shenango Valley Community Library (0).**
- 2) Ward 3, combine districts 1 and 2 to create a new Ward 3 District 1 (designated 3-1 on Map). **Would vote at Sharon City Building Lobby (0).**
- 3) Ward 4, combine districts 1 and 4 to create a new Ward 4 District 1 (designated 4-1 on Map). **Would vote at Musser School, gym entrance (0).**
- 4) Ward 4, combine districts 5 and 6 to create a new Ward 4 District 5 (designated 4-5 on Map). **Would vote at Slovenian Home (0).**

Sharpsville Borough

Combine districts 3 and 4 to create a new District 3 (designated 3 on Map). **Would vote at St. Bartholomew Church Center (0).**

Springfield Township

Combine districts East and West resulting in the entire township becoming a single district. **Would vote at Leesburg Presbyterian Church (486).**

South Pymatuning Township

Completely redraw district lines to reduce the number of districts from 3 to 2 to create new District 1 and 2. **Those in new South Py 1 would vote at South Pymatuning Fire Station (0). Those in new South Py 2 would vote at Faith Presbyterian Church. (437)**

Total voters affected: 8,254
Total voters moving: 1,912 (23 percent)
Total voters not moving: 6,342 (77 percent)

City of Farrell

Ward 1 District 1

523 Registered Electors

Beginning at the intersection of the centerlines of Martin Luther King Jr Blvd

(Pennsylvania Route 718) and Roemer Blvd, thence;

1. Easterly along the centerline of Roemer Blvd to the intersection of the centerline of Beechwood Ave, thence;
2. Northerly along the centerline of Beechwood Ave to the intersection of the boundary of the City of Farrell (George Street), thence;
3. Westerly along the boundary of the City of Farrell to the intersection of the centerline of Martin Luther King Jr Blvd (Pennsylvania Route 718), thence;
4. Southerly along the centerline of Martin Luther King Jr Blvd (Pennsylvania Route 718) to the intersection of the centerline Roemer Blvd and the point and place of beginning.

City of Farrell

Ward 2 District 1

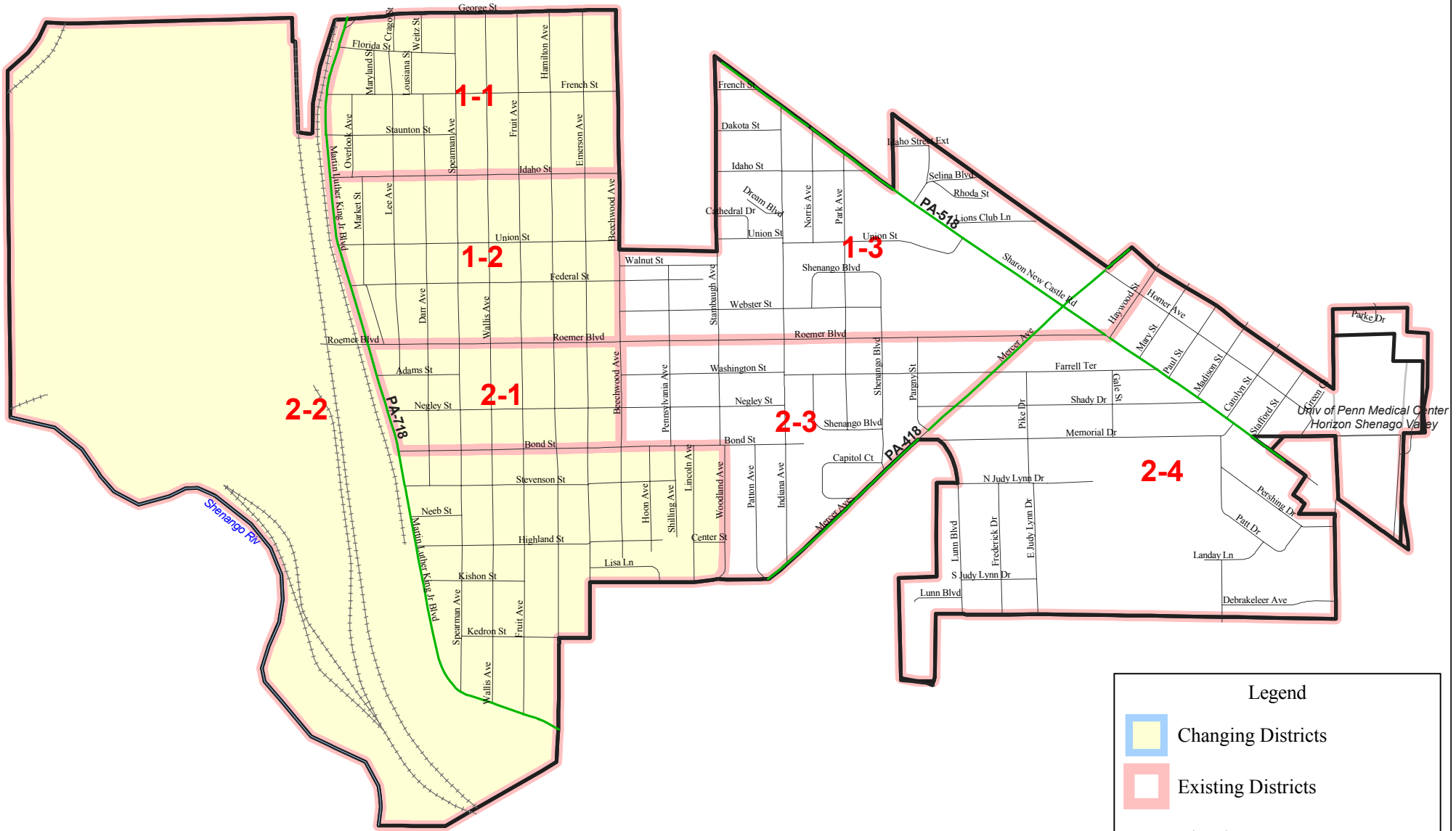
720 Registered Electors

Beginning at the intersection of the centerlines of Martin Luther King Jr Blvd

(Pennsylvania Route 718) and Roemer Blvd, thence;

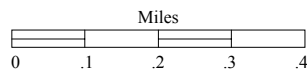
1. Easterly along the centerline of Roemer Blvd to the intersection of the centerline of Beechwood Ave, thence;
2. Southerly along the centerline of Beechwood Ave to the intersection of the centerline of Bond Street, thence;
3. Easterly along the centerline of Bond Street to the intersection of the centerline of Woodland Ave, thence:
4. Southerly along the centerline of Woodland Ave to the intersection of the centerline of the boundary of the City of Farrell, thence;
5. Westerly, then southerly, then northwesterly, then northerly, then easterly, then southerly, then easterly, then northerly along the boundary of the City of Farrell to the intersection of the centerline of Martin Luther King Jr Blvd (Pennsylvania Route 718), thence;
6. Southerly along the centerline of Martine Luther King Jr Blvd (Pennsylvania Route 718) to the intersection of the centerline of Roemer Blvd and the point and place of beginning.

**CITY OF FARRELL
MERCER COUNTY, PA
Existing Election Districts - March 2019**

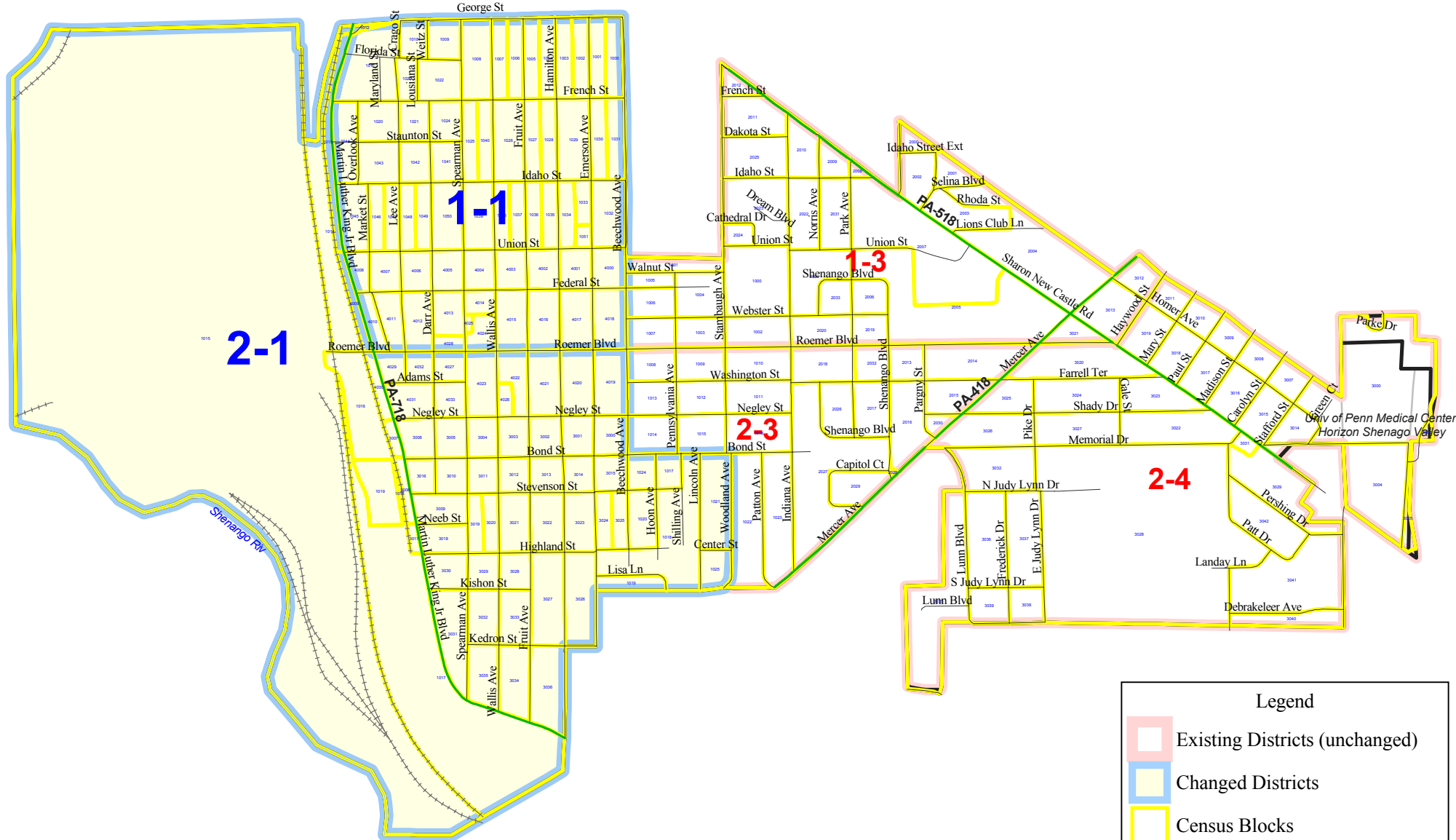


Legend

- Changing Districts
- Existing Districts
- River/Stream
- City Streets
- State Highway

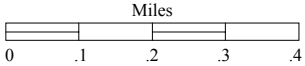


**CITY OF FARRELL
MERCER COUNTY, PA
Proposed Election Districts - March 2019**



Legend

- Existing Districts (unchanged)
- Changed Districts
- Census Blocks
- River/Stream
- City Streets
- State Highway

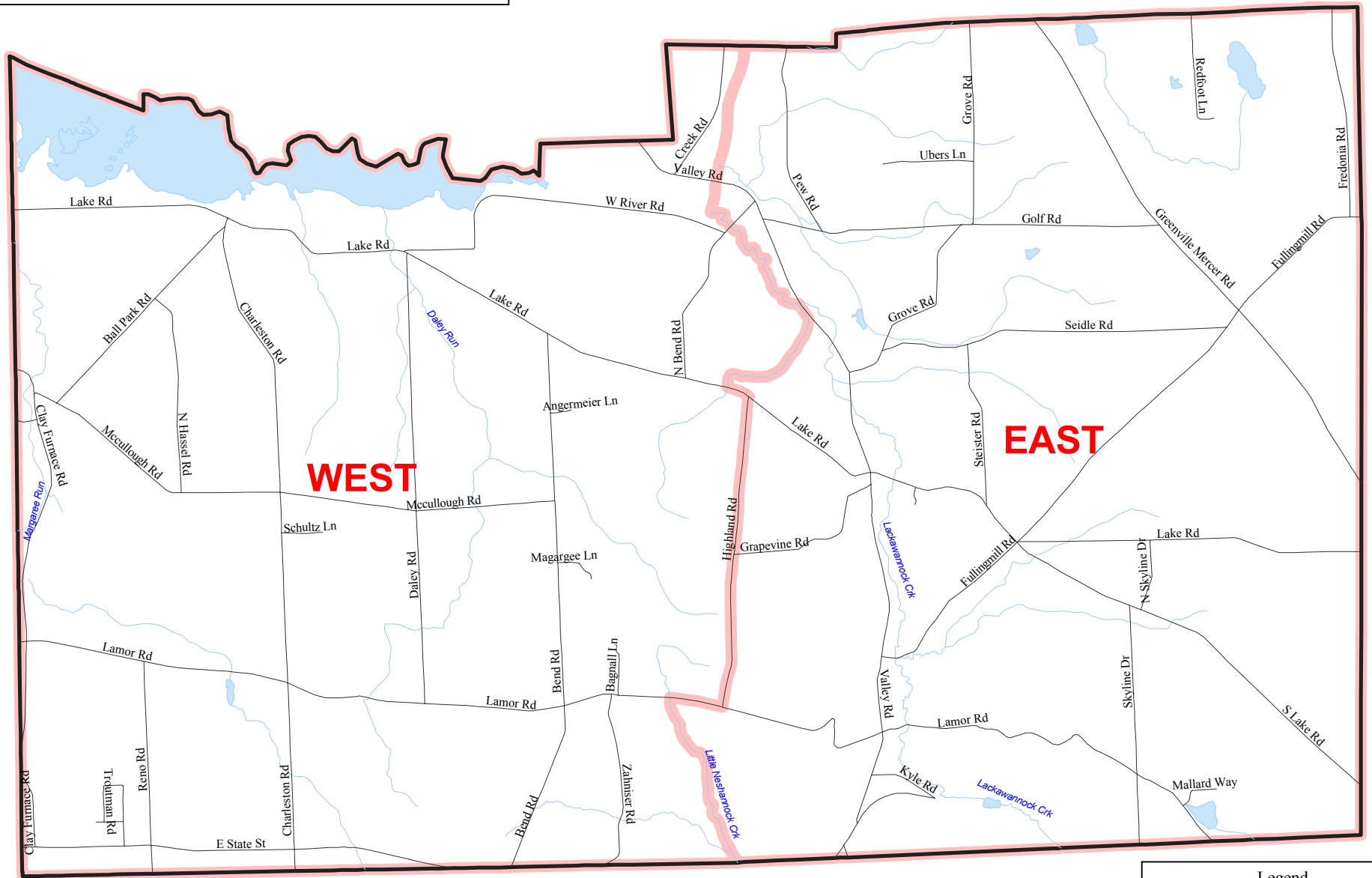


Township of Jefferson

1259 Registered Electors

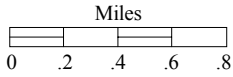
The Election District shall consist of the entire area encompassed by the boundaries of the township.

JEFFERSON TOWNSHIP
MERCER COUNTY, PA
Existing Election Districts - March 2019



Legend

- Existing Districts
- City Streets
- River/Stream



BonData
 245 West High Street
 Hummelstown, PA 17036
 (717)566-5550

City of Sharon

Ward 2 District 1

994 Registered Electors

Beginning at the intersection of the centerlines of East State Street (Pennsylvania Rte 518) and South Dock Street, thence;

1. Easterly along the centerline of East State Street to the intersection of the centerline of North Sharpsville Ave (Pennsylvania Rte 518), thence;
2. Northerly along the centerline of North Sharpsville Ave (Pennsylvania Rte 518) to the intersection of the centerline of Clark Street, thence;
3. Easterly along the centerline of Clark Street to the intersection of the centerline of 4th Ave, thence;
4. Southerly along the centerline of 4th Ave to the intersection of the centerline of Hull Street, thence;
5. Easterly along the centerline of Hull Street to the intersection of the centerline of Jefferson Ave, thence;
6. Southerly along the centerline of Jefferson Ave to the intersection of the centerline of East State Street (Pennsylvania Route 518), thence;
7. Continuing in a southerly straight line of sight to the intersection of the centerline of East Connelly Blvd/US Hwy 62, thence;
8. Westerly along the centerline of East Connelly Blvd/US Hwy 62 to the intersection of the centerline of South Dock Street, thence;
9. Northerly along the centerline of South Dock Street to the intersection of the centerline of East State Street (Pennsylvania Rte 518) and the point and place of beginning.

City of Sharon

Ward 3 District 1

962 Registered Electors

Beginning at the intersection of the centerlines of East State Street and South Dock Street (Pennsylvania Rte 718), thence;

1. Westerly along the centerline of East State Street and continuing along the centerline of West State Street to the intersection of the boundary of the City of Sharon, thence;
2. Southerly then generally easterly along the boundary of the City of Sharon to the intersection of the centerline of South Dock Street (Pennsylvania Rte 718), thence;
3. Northerly along the centerline of South Dock Street (Pennsylvania Rte 718) to the intersection of the centerline of East State Street and the point and place of beginning.

City of Sharon

Ward 4 District 1

936 Registered Electors

Beginning at the common intersection of Stambaugh Ave (Pennsylvania Rte 518), Division Street (Pennsylvania Rte 518) and the boundary of the City of Sharon, thence;

1. Southerly, then westerly, then northerly, then westerly along the boundary of the City of Sharon to the intersection of the centerline of South Dock Street (Pennsylvania Rte 718), thence;
2. Northerly along the centerline of South Dock Street (Pennsylvania Rte 718) to the intersection of the centerline of East Connelly Blvd, thence;
3. Easterly along the centerline of East Connelly Blvd to the intersection of the centerline of South Oakland Ave, thence;
4. Southerly along the centerline of South Oakland Ave to the intersection of the centerline of East Budd Street, thence;
5. Easterly along the centerline of East Budd Street to the intersection of the centerline of Stambaugh Ave (Pennsylvania Rte 518), thence;
6. Southerly along Stambaugh Ave (Pennsylvania Rte 518) to the common intersection of Stambaugh Ave (Pennsylvania Rte 518), Division Street (Pennsylvania Rte 518) and the boundary of the City of Sharon, point and place of beginning.

City of Sharon

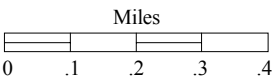
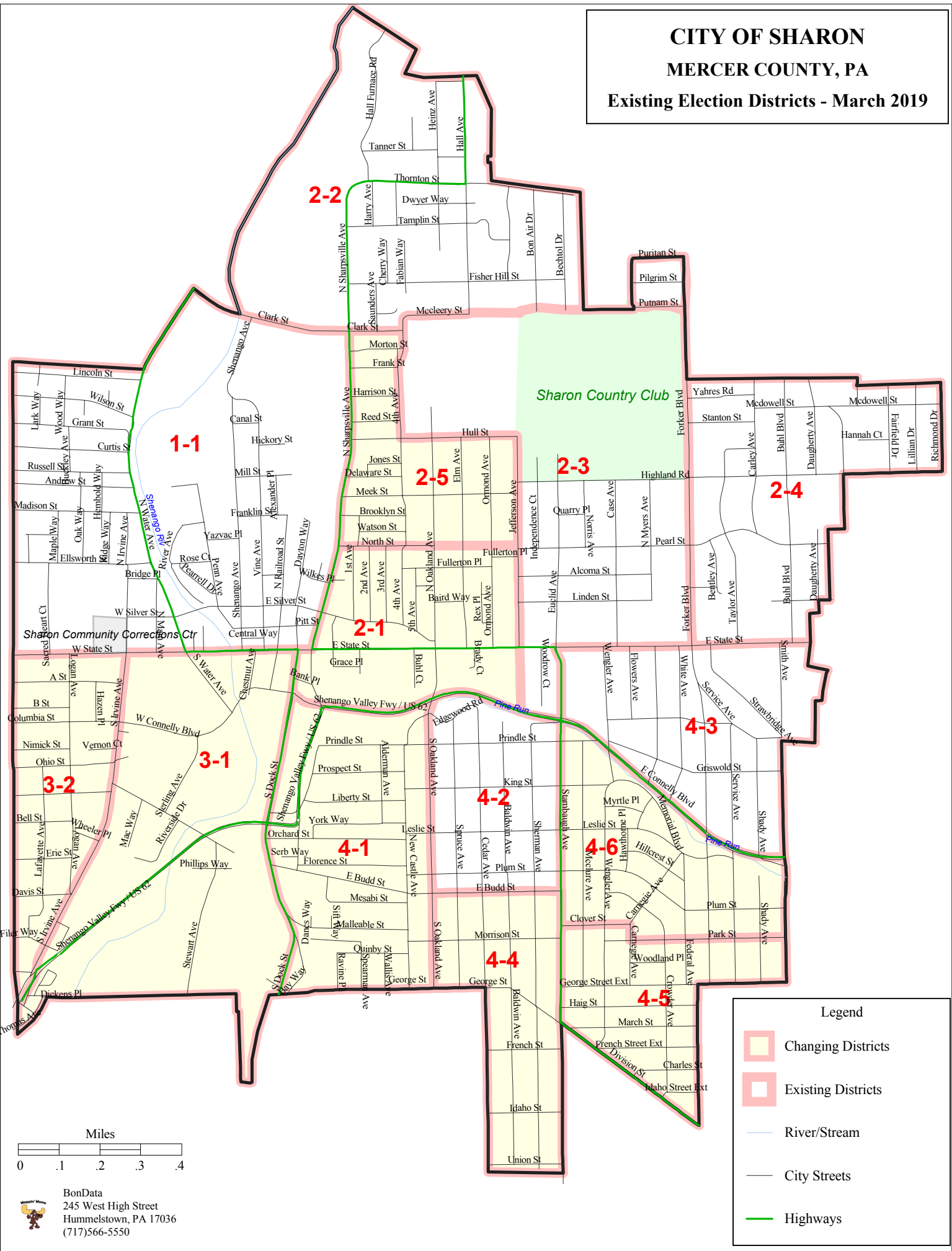
Ward 4 District 5

1036 Registered Electors

Beginning at the common intersection of Stambaugh Ave (Pennsylvania Rte 518),
Division Street (Pennsylvania Rte 518) and the boundary of the City of Sharon, thence;

1. Southeasterly along the centerline of Division Street (Pennsylvania Rte 518) and the boundary of the City of Sharon, thence;
2. Continuing northerly, then easterly then northerly along the boundary of the City of Sharon to the intersection of the centerline of East Connelly Blvd/US Hwy 62, thence;
3. Northwesterly along the centerline of East Connelly Blvd/US Hwy 62 to the intersection of the centerline of Stambaugh Ave (Pennsylvania Rte 518), thence;
4. Southerly along the centerline of Stambaugh Ave (Pennsylvania Rte 518) to the common intersection of Stambaugh Ave (Pennsylvania Rte 518), Division Street (Pennsylvania Rte 518) and the boundary of the City of Sharon point and place of beginning.

CITY OF SHARON
MERCER COUNTY, PA
Existing Election Districts - March 2019

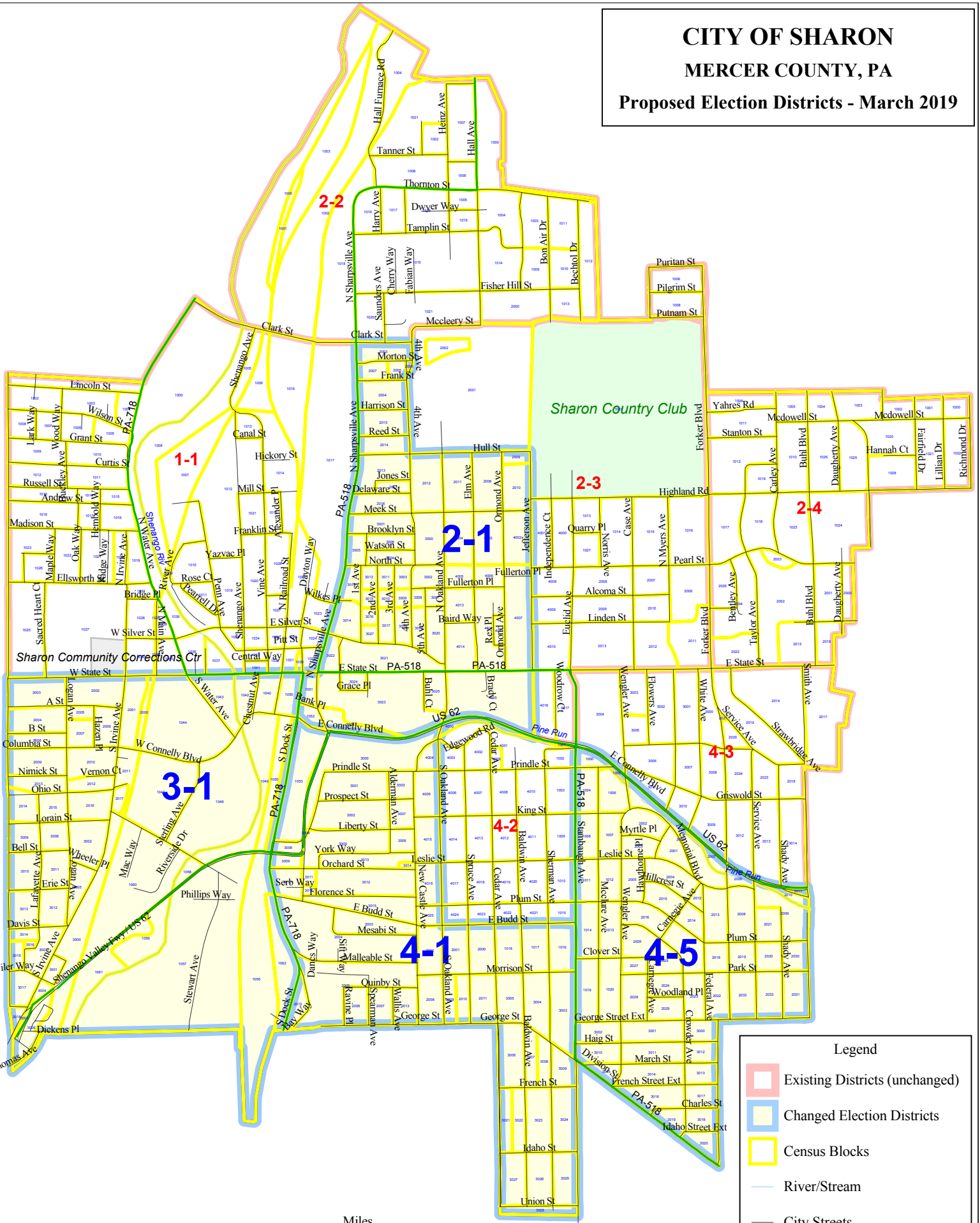


BonData
 245 West High Street
 Hummelstown, PA 17036
 (717)566-5550

Legend

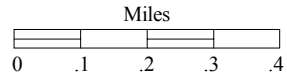
- Changing Districts
- Existing Districts
- River/Stream
- City Streets
- Highways

CITY OF SHARON
MERCER COUNTY, PA
Proposed Election Districts - March 2019



Legend

- Existing Districts (unchanged)
- Changed Election Districts
- Census Blocks
- River/Stream
- City Streets
- Highways



Borough of Sharpsville

Election District 3

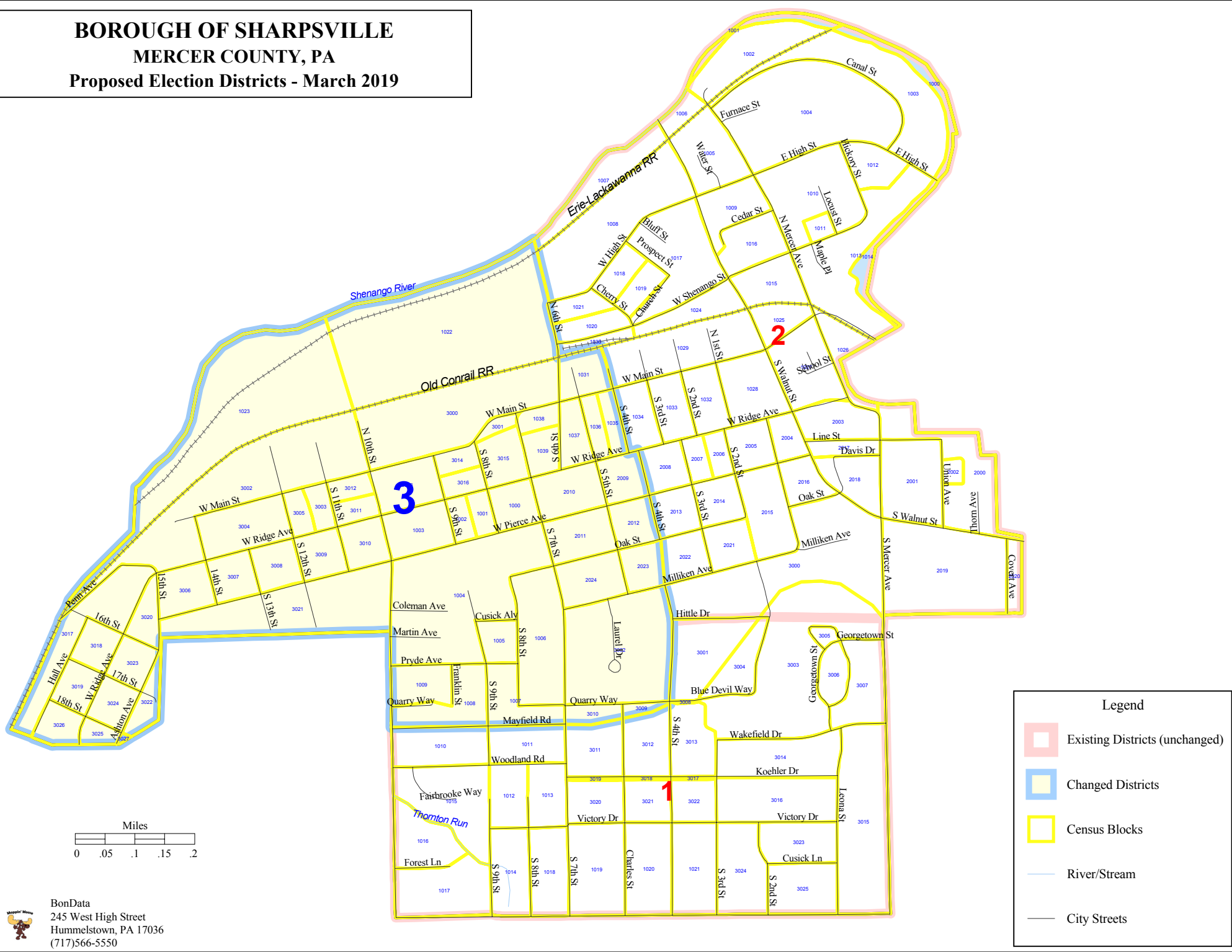
1103 Registered Electors

Beginning at the common intersection of the centerlines of South 4th Street, Quarry Way and Blue Devil Way, thence;

1. Northerly along the centerline South 4th Street to the intersection of the centerline of Milliken Ave and continuing in a straight line of sight to the intersection of South 4th Street and Oak Street, thence;
2. Northerly along the centerline of South 4th Street to the intersection of the centerline of West Ridge Ave, thence;
3. Westerly along the centerline of West Ridge Ave to the intersection of the centerline of South 4th Street, thence;
4. Northerly along the centerline of South 4th Street and continuing in a straight line of sight to the intersection of the centerline of the old Conrail RR bed, thence;
5. Westerly along the centerline of the old Conrail RR bed to the intersection of the centerline of North 6th Street, thence;
6. Northerly along the centerline of North 6th Street and continuing in a straight line of sight to the intersection of the boundary of the City of Sharpsville, thence;
7. Generally southwesterly, then easterly, then northerly, then easterly, then southerly along the boundary of the City of Sharpsville to the intersection of the centerline of Mayfield Road, thence;
8. Easterly along the centerline of Mayfield Road and continuing in a straight line of sight just south of 464 South 4th Street to the intersection of the centerline of South 4th Street, thence;

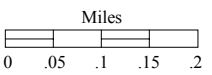
9. Northerly along the centerline of South 4th Street to the common intersection of the centerlines of South 4th Street, Quarry Way and Blue Devil Way and the point and place of beginning.

BOROUGH OF SHARPSVILLE
MERCER COUNTY, PA
Proposed Election Districts - March 2019



Legend

- Existing Districts (unchanged)
- Changed Districts
- Census Blocks
- River/Stream
- City Streets



South Pymatuning Township

Election District 1

1001 Registered Electors

Beginning at the intersection of the centerline of Saranac Drive and the southern boundary of the Township of South Pymatuning, thence;

1. Northerly along the centerline Saranac Drive to the north shore of the Shenango River Reservoir, thence;
2. Easterly along the centerline of the Shenango River Reservoir to the intersection of the eastern boundary of the Township of South Pymatuning, thence;
3. Northerly, then westerly, then southerly, then easterly along the boundary of the Township of South Pymatuning to the intersection of the centerline of Saranac Drive and the point and place of beginning.

South Pymatuning Township

Election District 2

881 Registered Electors

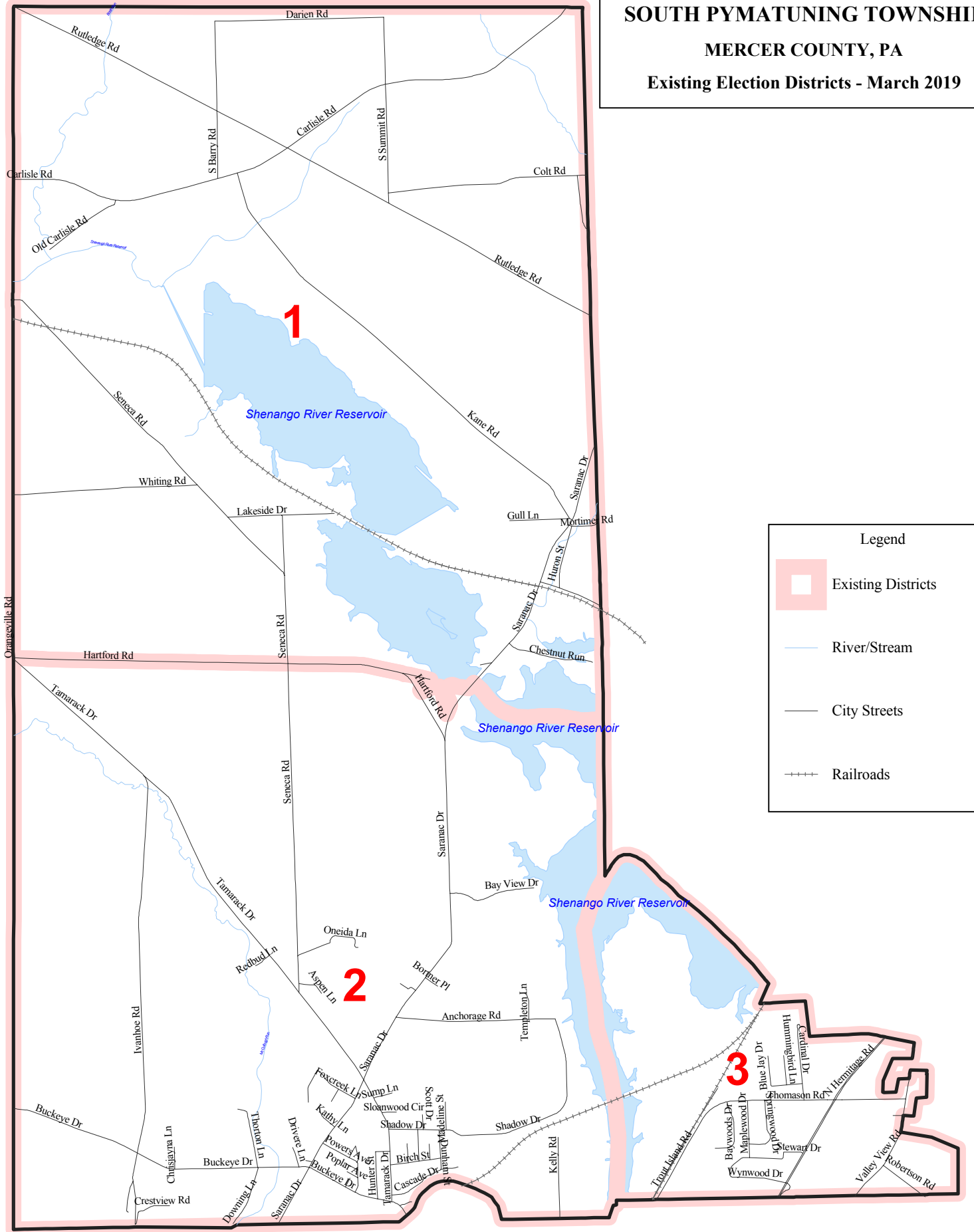
Beginning at the intersection of the centerline of Saranac Drive and the southern boundary of the Township of South Pymatuning, thence;

1. Northerly along the centerline Saranac Drive to the north shore of the Shenango River Reservoir, thence;
2. Easterly along the centerline of the Shenango River Reservoir to the intersection of the eastern boundary of the Township of South Pymatuning, thence;
3. Southerly, then generally southeasterly, then westerly along the boundary of the Township of South Pymatuning to the intersection of the centerline of Saranac Drive and the point and place of beginning.

SOUTH PYMATUNING TOWNSHIP

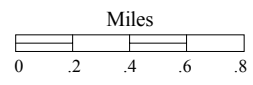
MERCER COUNTY, PA

Existing Election Districts - March 2019



Legend

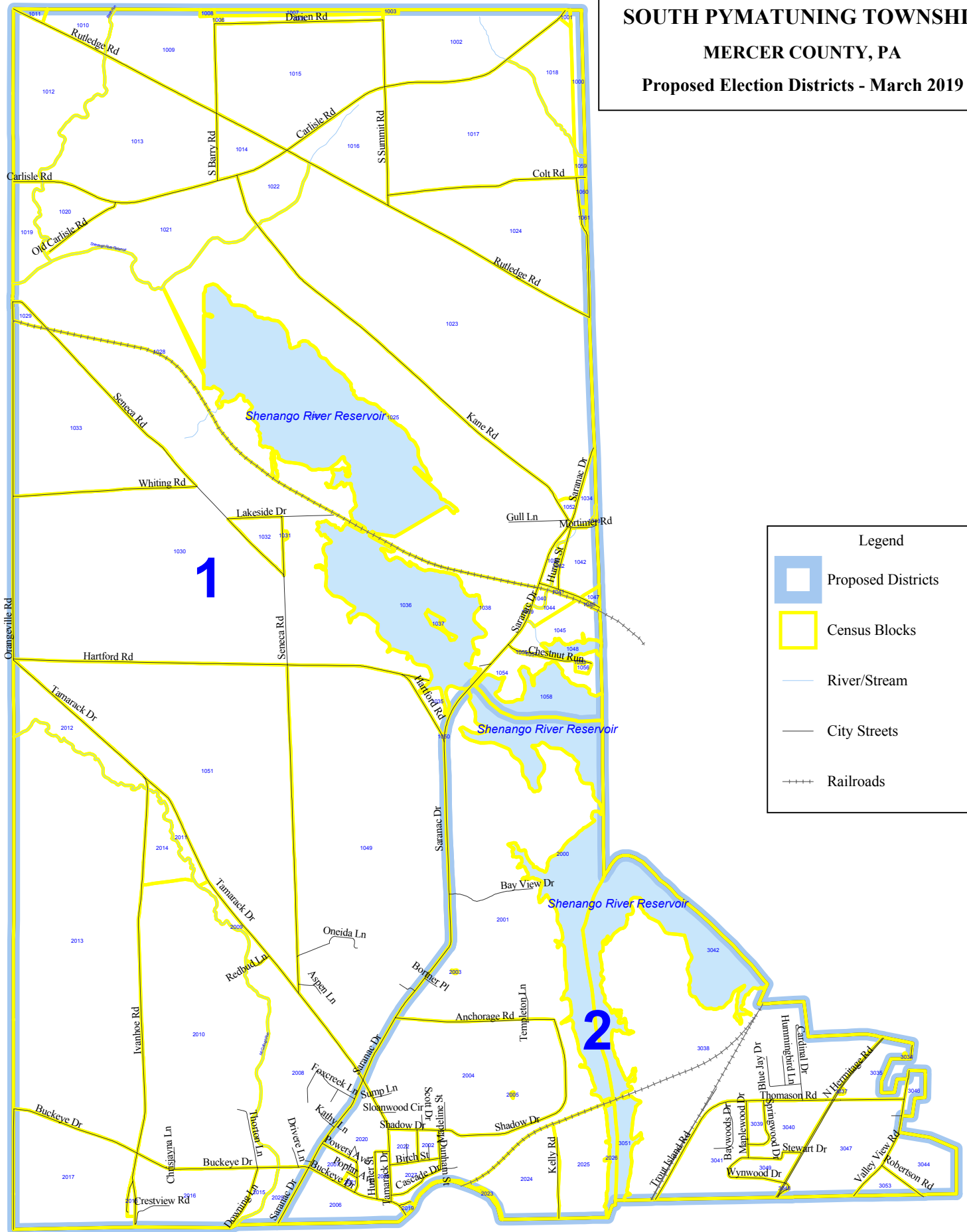
- Existing Districts
- River/Stream
- City Streets
- Railroads



SOUTH PYMATUNING TOWNSHIP

MERCER COUNTY, PA

Proposed Election Districts - March 2019



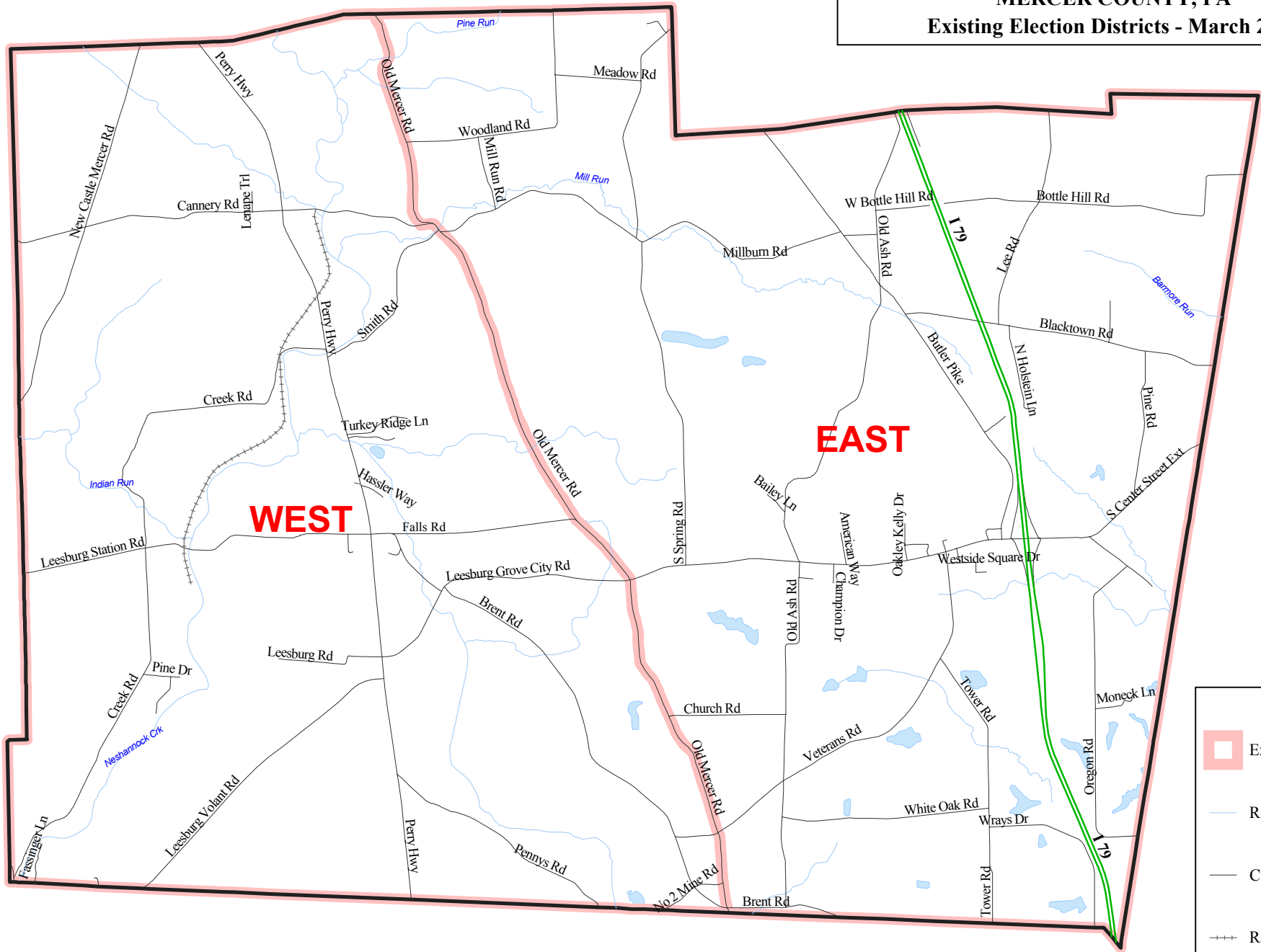
Legend

- Proposed Districts
- Census Blocks
- River/Stream
- City Streets
- Railroads

Township of Springfield

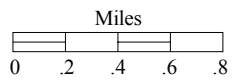
The Election District shall consist of the entire area encompassed by the boundaries of the township.

SPRINGFIELD TOWNSHIP
MERCER COUNTY, PA
Existing Election Districts - March 2019



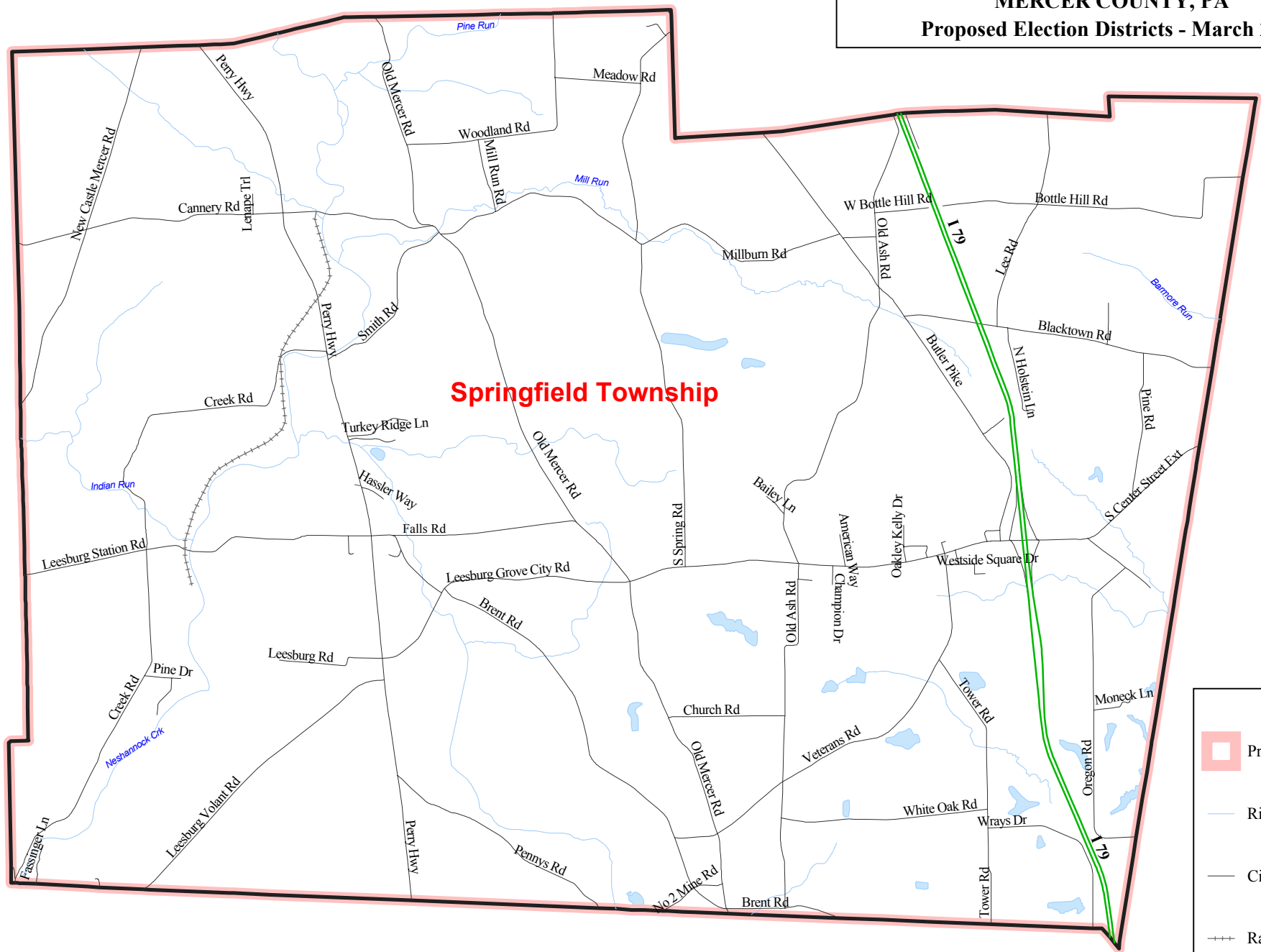
Legend

- Existing Districts
- River/Stream
- City Streets
- Railroads
- Interstate








BonData
 245 West High Street
 Hummelstown, PA 17036
 (717)566-5550

SPRINGFIELD TOWNSHIP
MERCER COUNTY, PA
Proposed Election Districts - March 2019



Springfield Township

Legend

-  Proposed District
-  River/Stream
-  City Streets
-  Railroads
-  Interstate

