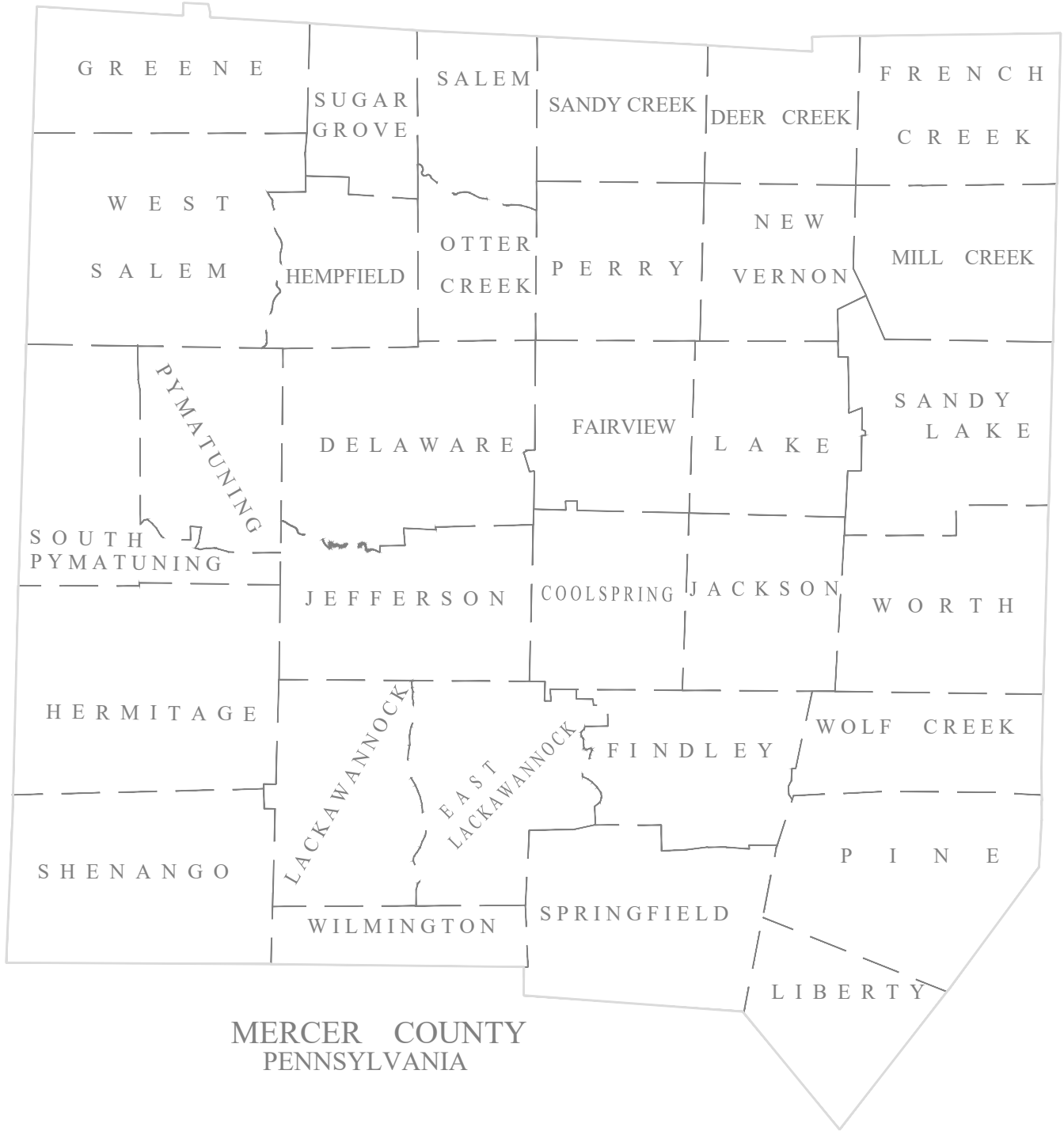


# MERCER COUNTY



# BRIDGE BOOK 2024



MERCER COUNTY  
PENNSYLVANIA

## BRIDGE NUMBERS BY MUNICIPALITY

BRIDGE NUMBER SERIES	MUNICIPALITY	MAP EDITION (ORDINANCE DATE)
100	GREENE TWP	12/31/2019
200	SUGAR GROVE TWP	11/16/2020
300	SALEM	12/30/2016
400	SANDY CREEK TWP	12/31/2019
500	DEER CREEK TWP	01/07/2016
600	FRENCH CREEK TWP	01/18/2024
700	WEST SALEM TWP	01/24/2023
800	HEMPFIELD TWP	12/30/2016
800	GREENVILLE BORO	12/30/2016
900	OTTER CREEK TWP	12/31/2019
1000	PERRY TWP	12/31/2018
1100	NEW VERNON TWP	12/31/2018
1200	MILL CREEK TWP	12/31/2018
1300	PYMATUNING TWP	01/18/2024
1400	DELAWARE TWP	12/17/2015
1500	FAIRVIEW TWP	12/31/2018
1600	LAKE TWP	03/26/2021
1700	SANDY LAKE BORO	12/29/2017
1700	SANDY LAKE TWP	12/29/2017
1800	SOUTH PYMATUNING	12/31/2018
1900	JEFFERSON TWP	01/13/2011
2000	COOLSPRING	01/24/2023
2100	JACKSON TWP	01/07/2022
2200	WORTH TWP	01/18/2024
2300	HERMITAGE	01/24/2023
2300	SHARON	01/24/2023
2400	LACKAWANNOCK TWP	02/05/2019
2600	EAST LACKAWANNOCK TWP	02/05/2021
2600	FINDLEY TWP	01/18/2024
2700	WOLF CREEK TWP	12/31/2018
2800	SHENANGO TWP	12/31/2018
2900	WILMINGTON TWP	01/15/2004
3000	SPRINGFIELD TWP	12/31/2019
3100	GROVE CITY BORO	01/07/2016
3100	PINE TWP	01/18/2024
3200	LIBERTY TWP	01/15/2015

**BRIDGE 0000 – SEE 2200’S WORTH TOWNSHIP**

**BRIDGE 4001 – SEE 0600’S FRENCH CREEK TOWNSHIP**

**BRIDGE 7001 – SEE 2000’S COOLSPRING TOWNSHIP**

## **DEFINITIONS FOR STRUCTURE TYPES**

ACMPA – Asphalt Coated Metal Plate Arch

ACMPPA – Asphalt Coated Metal Plate Pipe Arch

ACP – Asphalt Coated Pipe

BCCMPA – Bituminous Coated Corrugated Metal Pipe Arch

CGSP – Corrugated Galvanized Steel Pipe

CGSPPA – Corrugated Galvanized Steel Plate Pipe Arch

CL SPAN ARCH – Closed Spandrel Arch

CMP – Corrugated Metal Pipe

CMPA – Corrugated Metal Pipe Arch

CMPPA – Corrugated Metal Plate Pipe Arch

COMP MULTI GIRDER – Composite Multi Girder

COMP P/S BOX BEAM – Composite Prestressed Box Beam

COMP STL I-BEAM – Composite Steel I-Beam

CONC PIPE – Concrete Pipe

CONT COMP MULTI GIRDER – Continuous Composite Multi Girder

CONT I-BEAM – Continuous I-Beam

CONT PLATE GIRDER – Continuous Plate Girder

P/S ADJ BOX BEAM – Prestressed Adjacent Box Beam

P/S ADJ PLANK – Prestressed Adjacent Plank Beam

R C BOX – Reinforced Concrete Box

R C SLAB – Reinforced Concrete Slab

R C T-BEAM – Reinforced Concrete T-Beam

® - Major Repair

SECT PL ARCH – Sectional Plate Arch

S SPAN ARCH – Super Span Arch

ST PLATE ARCH CULV – Structural Plate Arch Culvert

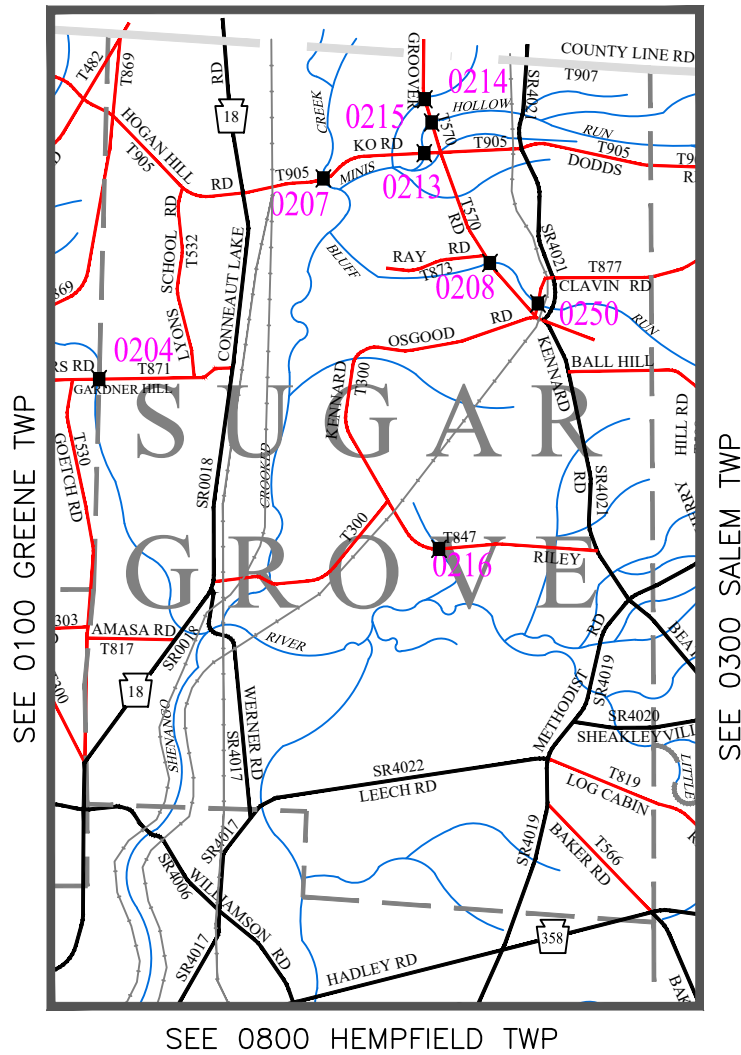
UNF – Under Fill

UNT – Unnamed Tributary





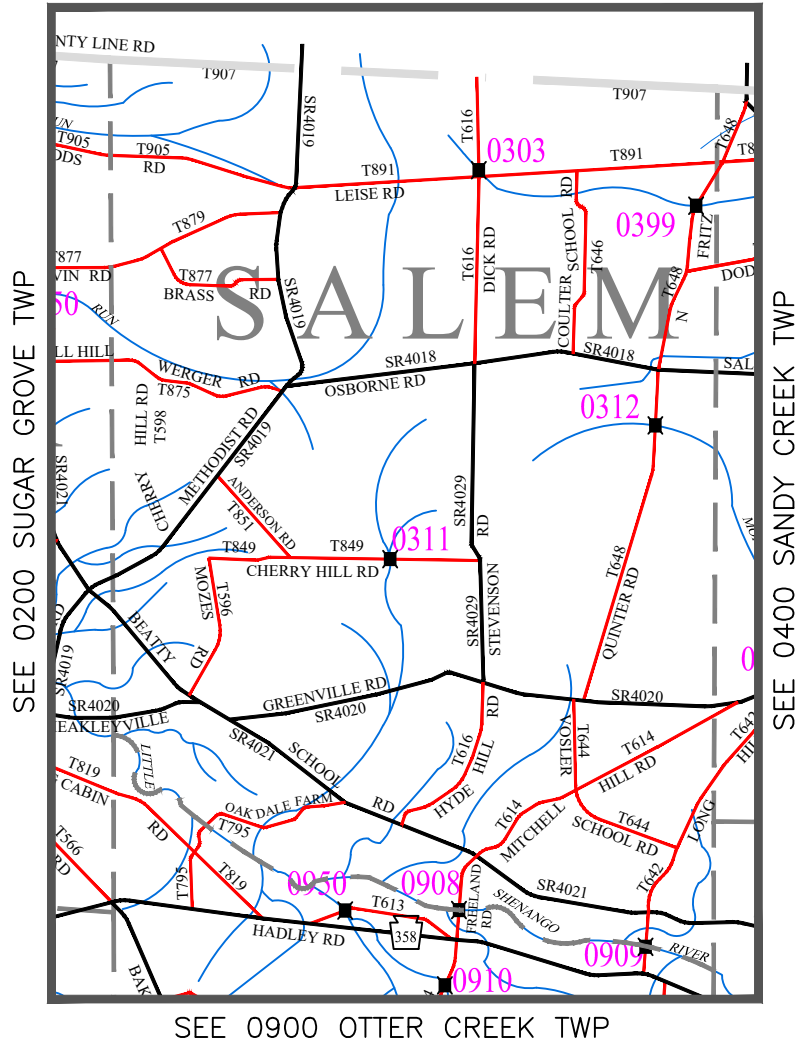
CRAWFORD COUNTY



BRIDGE	T-#	ROAD NAME	STR LENGTH	BRIDGE RDWY WIDTH	TYPE	YEAR BUILT	POST COMB	OVER
0204 ♦♦	871	GARDNER HILL	26.0'	19.1'	STRINGER	1934	21 31	LITTLE SHENANGO
0207	905	KO	68.0'	30.0'	P/S ADJ. BOX BEAM	1975		CROOKED CREEK
0208	570	GROOVER	25.0'	30.0'	R. C. BOX	1974	10	BLUFF RUN
0213	905	KO	14.0'	18.8'	R. C. SLAB	1932		MINIS HOLLOW RUN
0214	570	GROOVER	16.0'	23.4'	R. C. SLAB	1934		UNT TO MINIS HOLLOW RUN
0215	570	GROOVER	13.0'	20.0'	R. C. SLAB	1934		MINIS HOLLOW RUN
0216	847	RILEY	13.0'	23.0'	R. C. SLAB	1934		UNT TO LITTLE SHENANGO
0250 * ♦	568	CALVIN	33.0'	11.6'	PONY TRUSS	1900	CLOSED	BLUFF RUN

\* Structure owned jointly with Crawford County  
 ♦ 2015 Bridge Closure and Removal Study Priority 1  
 ♦♦ 2015 Bridge Closure and Removal Study Priority 2

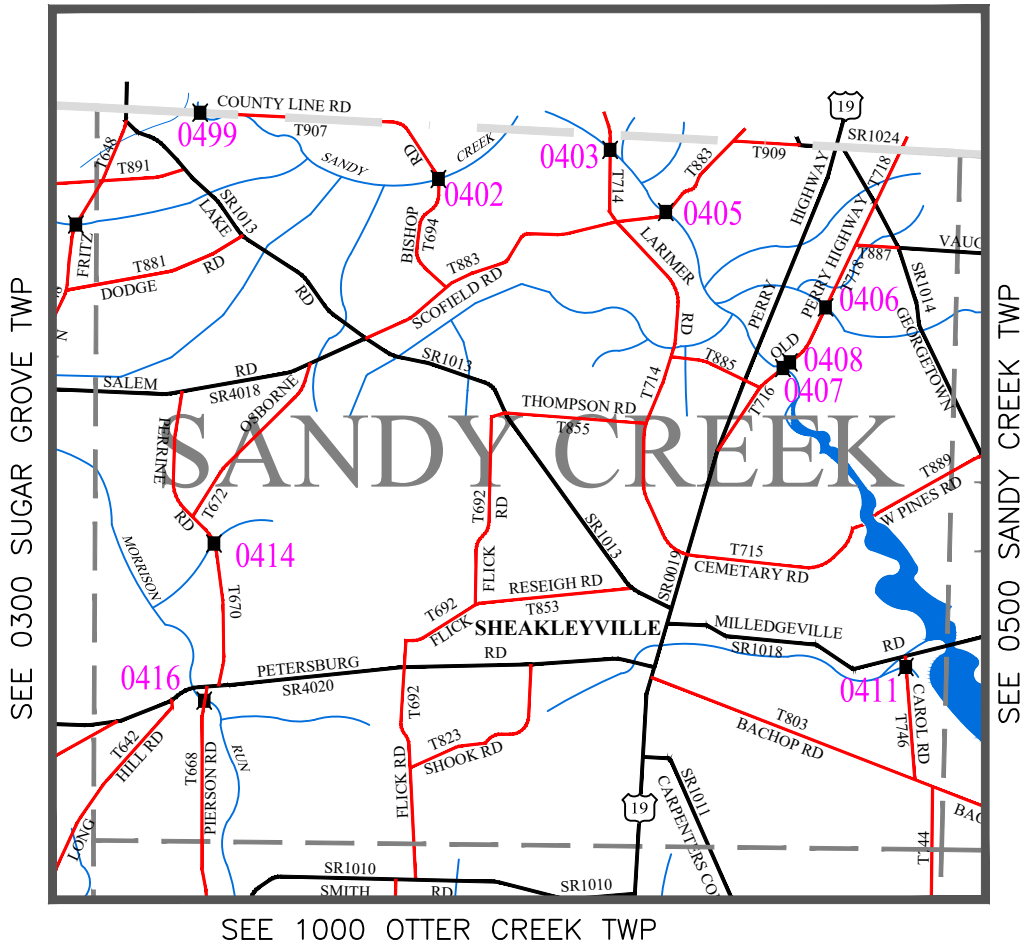
CRAWFORD COUNTY



BRIDGE	T-#	ROAD NAME	STR LENGTH	BRIDGE RDWY WIDTH	TYPE	YEAR BUILT	POST COMB	OVER
0303	616	DICK	12.0'	19.0'	R. C. BOX CULVERT	1989		UNT TRIB TO SANDY CREEK
0311 ♦	849	CHERRY HILL	15.0'	18.4'	R. C. SLAB	1931		UNT TO LITTLE SHENANGO
0312	648	QUINTER	12.0'	UNF	A.C.M.P.P.A.	1979		MORRISON RUN
0399	648	N. FRITZ	8.0'	UNF	C.M.P.P.A.	1963 2014 ®		UNT TO SANDY CREEK

♦ 2015 Bridge Closure and Removal Study Priority 1

CRAWFORD COUNTY



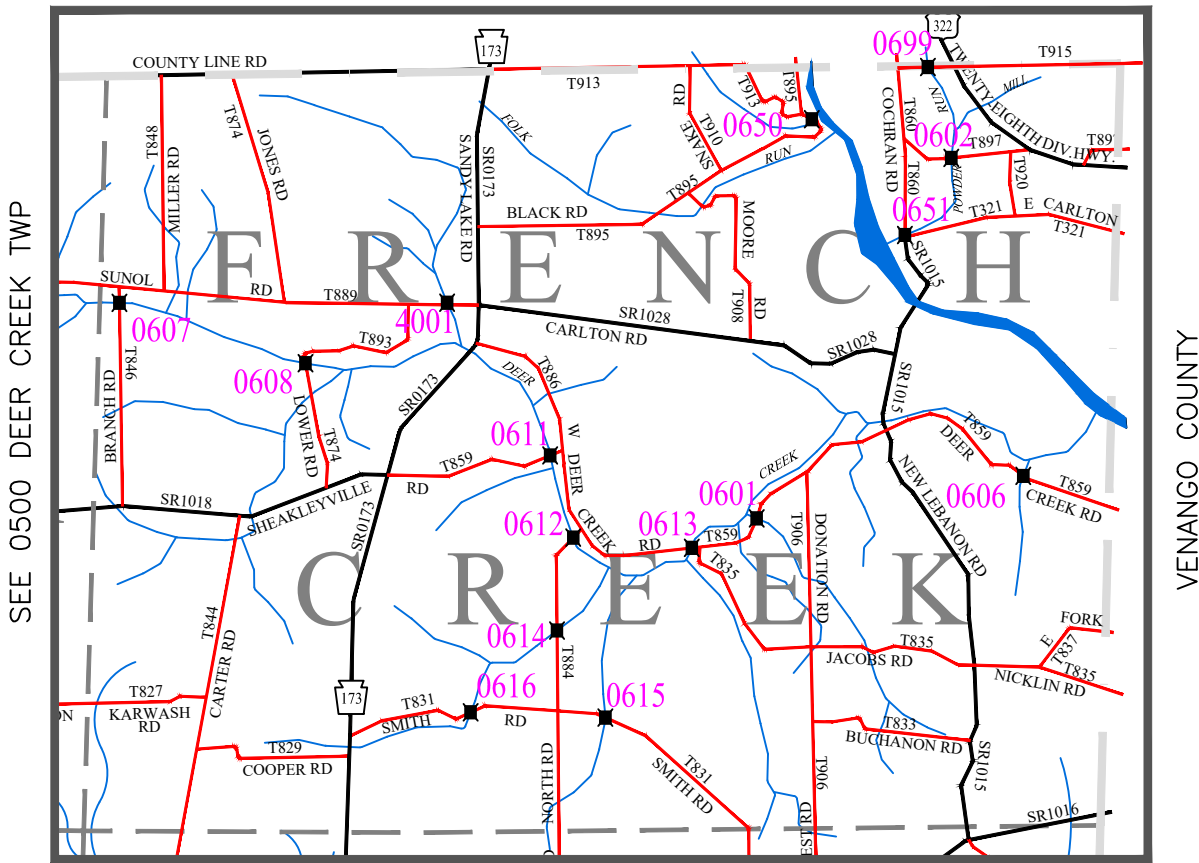
BRIDGE	T-#	ROAD NAME	STR LENGTH	BRIDGE RDWY WIDTH	TYPE	YEAR BUILT	POST COMB	OVER
0402	694	BISHOP	48.0'	24.8'	P/S ADJ. BOX BEAM	1985		SANDY CREEK
0403 #	714	LARIMER	80.0'	28.0'	STRINGER	1962		SANDY CREEK
0405 #	883	SCOFIELD	74.0'	30.0'	STRINGER	1970		SANDY CREEK
0406	718	OLD PERRY HIGHWAY	23.0'	24.8'	P/S ADJ. BOX BEAM	1986		UNT TO BLACK RUN
0407	718	OLD PERRY HIGHWAY	9.0'	UNF	PLATE PIPE CULVERT	2022		SANDY CREEK
0408	718	OLD PERRY HIGHWAY	47.0'	24.8'	P/S ADJ. BOX BEAM	1986		SANDY CREEK
0411	746	CARROL	17.0'	UNF	A.C.M.P.P.A.	1970		MILL RUN
0414	670	PERRINE	10.0'	UNF	PRECAST CONC BOX CULVERT.	2018		UNT TRIB TO MORRISON RUN
0416	668	PIERSON	25.0'	24.4'	P/S SPREAD BOX BEAM	1962 2010 ®		MORRISON RUN
0499 *	907	COUNTY LINE	39.0'	25.4'	P/S ADJ. BOX BEAM	1999		SANDY CREEK

\* Structure owned jointly with Crawford County  
 # Open Grid Deck





CRAWFORD COUNTY



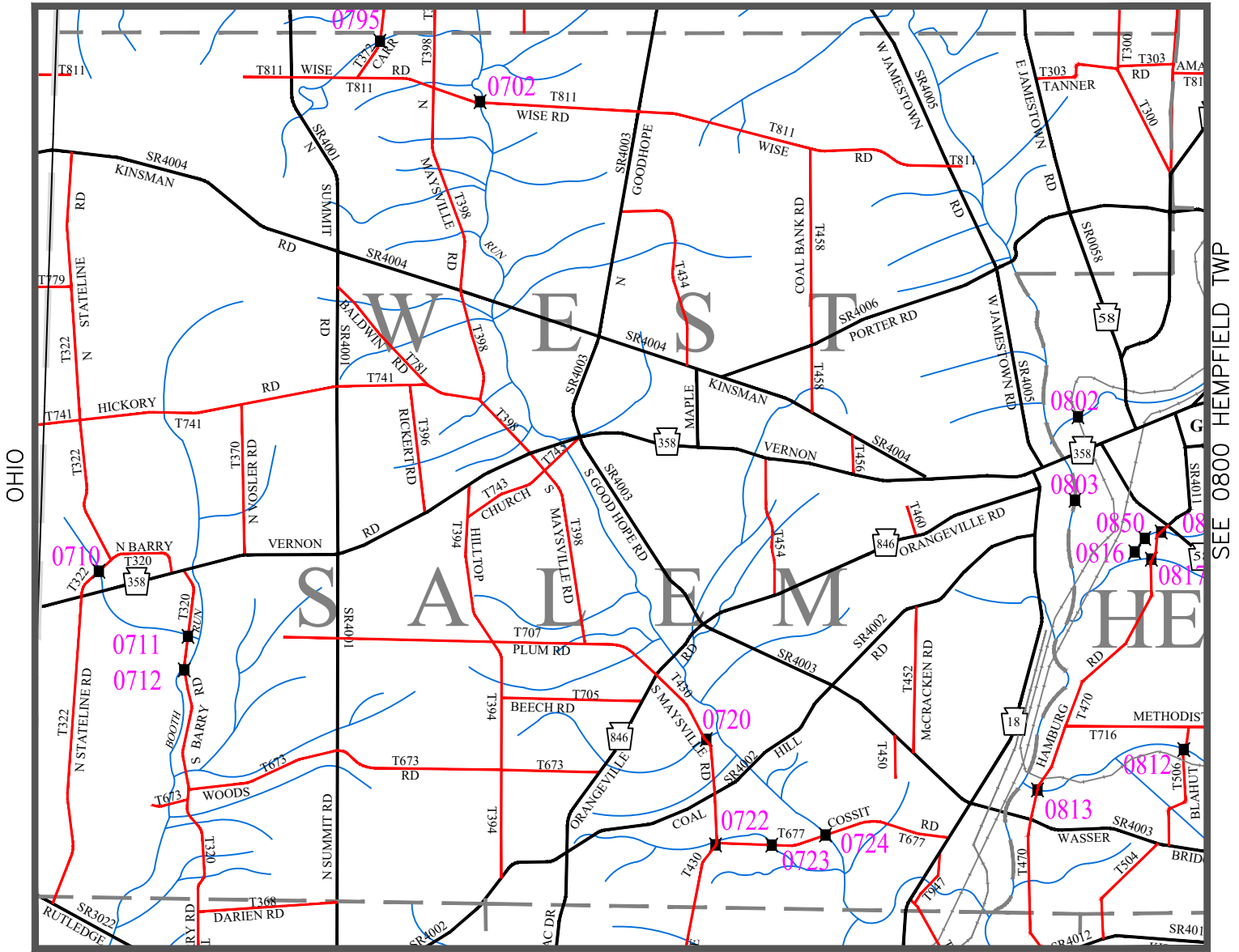
SEE 1200 MILL CREEK TWP

BRIDGE	T-#	ROAD NAME	STR LENGTH	BRIDGE RDWY WIDTH	TYPE	YEAR BUILT	POST COMB	OVER
0601	859	CREEK	8.0'	UNF	C.M.P.P.A.	1950 2008 @		UNT TO N. DEER CREEK
0602	897	HOLLIBAUGH	26.0'	UNF	TIED ARCH	1977		POWDER MILL RUN
0606	859	DEER CREEK	10.0'	UNF	C.M.P.P.A.	1960		UNT TO N. DEER CREEK
0607	846	BRANCH	27.0'	25.7'	P/S ADJ. PLANK BEAM	1990		NORTH DEER CREEK
0608	874	LOWER	34.0'	24.8'	P/S ADJ. BOX BEAM	1997		NORTH DEER CREEK
0611	859	CREEK	47.0'	24.9'	P/S ADJ. BOX BEAM	1987		NORTH DEER CREEK
0612	884	NORTH	46.0'	24.9'	P/S ADJ. BOX BEAM	1987		NORTH DEER CREEK
0613 #	859	CREEK	64.0'	28.0'	STRINGER	1965 2022 @		NORTH DEER CREEK
0614	884	NORTH	13.0'	35.5'	C.M.P.P.A.	1963 2014 @		UNT TO N. DEER CREEK
0615	831	SMITH	12.0'	UNF	A.C.M.P.P.A.	1975		UNT TO N. DEER CREEK
0616	831	SMITH	13.0'	UNF	A.C.M.P.P.A.	1970 2005 @		UNT TO N. DEER CREEK
0699 *	915	COUNTYLINE	16.0'	UNF	R. C. BOX	1961		POWDER MILL RUN
0650 **	895	BLACK	25.0'	15.9'	STRINGER	2013		UNT TRIB TO FRENCH CREEK
0651 **	860	OLD ROUTE 322	20.0'	24.5'	PRECAST CONC BOX CULVERT	2013		POWDER MILL RUN
4001 **	889	SUNOL	34.0'	24.0'	TWIN CELL R.C. BOX	1994		UNT TO N. DEER CREEK

\* Structure owned jointly with Crawford County

\*\* Structure owned by Township, inspected by Mercer County

# Open Grid Deck

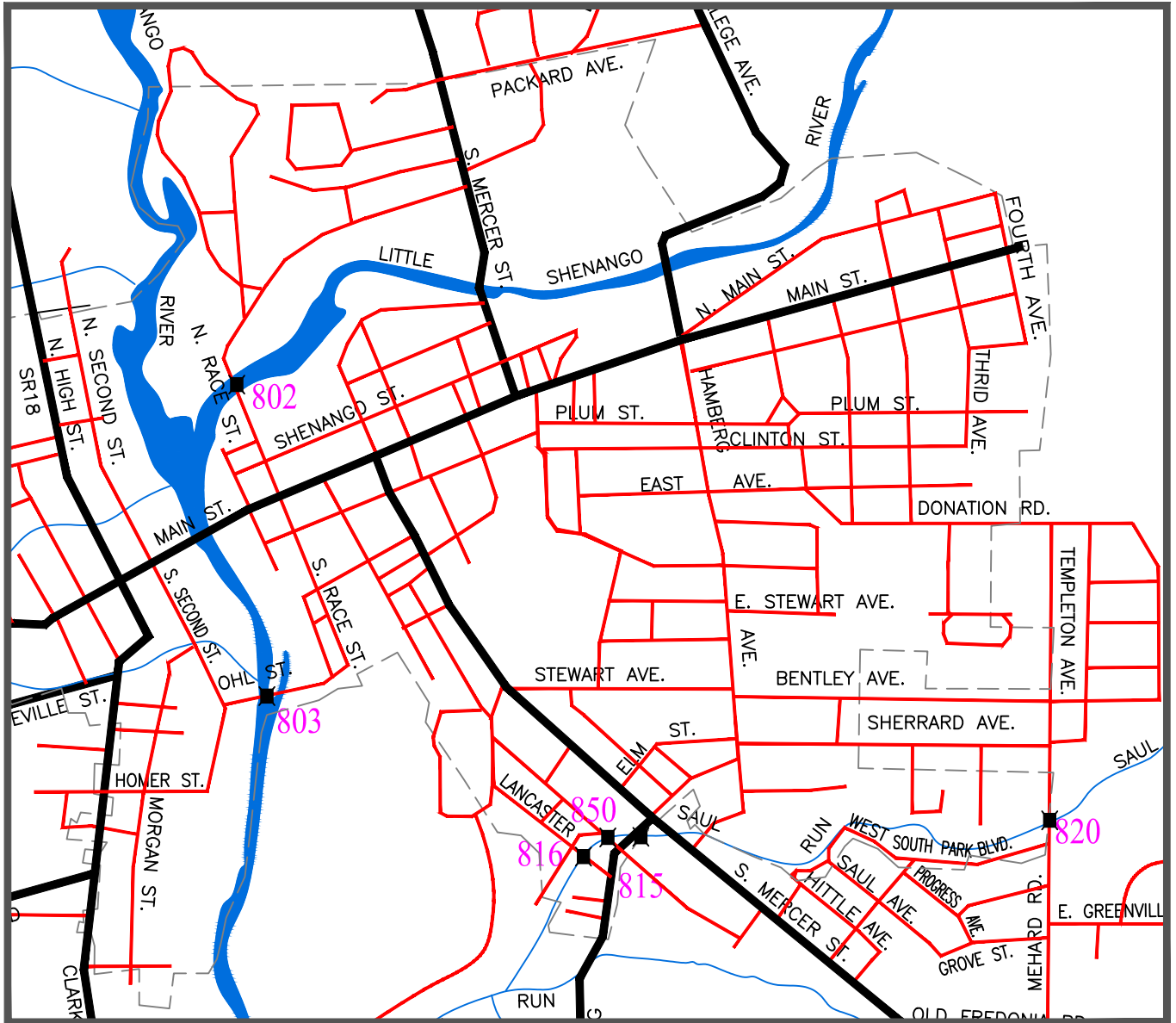


SEE 1800 SOUTH PYMATUNING TWP

SEE 1300 PYMATUNING TWP

BRIDGE	T-#	ROAD NAME	STR LENGTH	BRIDGE RDWY WIDTH	TYPE	YEAR BUILT	POST COMB	OVER
0702 #	811	WISE	66.0'	30.0'	STRINGER	1968		BIG RUN
0710	322	N. STATE LINE	19.0'	24.8'	P/S ADJ. PLANK BEAM	1991		UNT TO BOOTH RUN
0711	320	SOUTH BARRY	30.0'	25.8'	P/S ADJ. BOX BEAM	1990		UNT TO BOOTH RUN
0712	320	SOUTH BARRY	26.0'	26.7'	P/S ADJ. PLANK BEAM	1964 1999 ®		BOOTH RUN
0720	430	SOUTH MAYSVILLE	10.0'	UNF	C.M.P.P.A.	1963 2021®		UNT TRIB TO BIG RUN
0722	430	SOUTH MAYSVILLE	10.0'	UNF	A.C.M.P.P.A.	1973		UNT TO BIG RUN
0723	677	COSSITT	32.0'	30.0'	R. C. SLAB	1977		UNT TO BIG RUN
0724 #	677	COSSITT	71.0'	25.9'	STRINGER	1962		UNT TO BIG RUN
0795	372	CARR	6.0'	17.0'	C.M.P.P.A.	1990		UNT TRIB TO BIG RUN



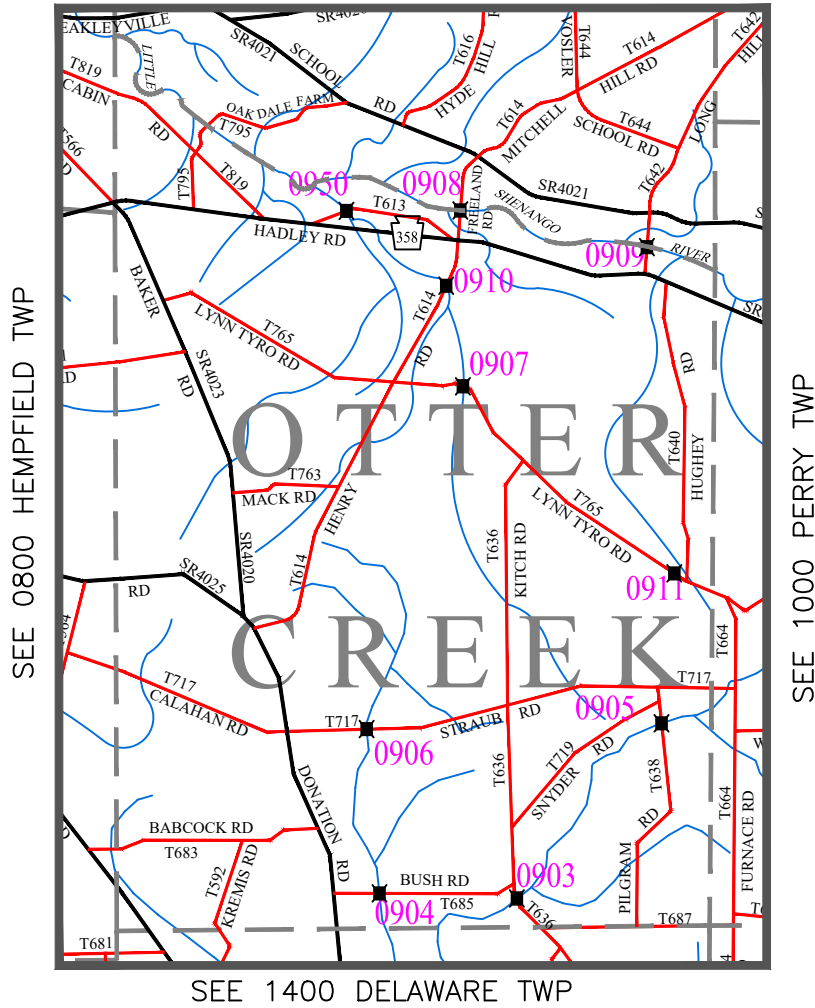


SURROUNDED BY 0800 HEMPFIELD TOWNSHIP

BRIDGE	T-#	ROAD NAME	STR LENGTH	BRIDGE RDWY WIDTH	TYPE	YEAR BUILT	POST COMB	OVER
0802		N. RACE STREET	129.0'	22.2'	P/S ADJ BOX	2016		LITTLE SHENANGO
0803 #		OHL STREET	256.0'	29.0'	THRU TRUSS	1909	CLOSED	SHENANGO RIVER
0815		HAMBURG	18.0'	30.2'	R. C. BOX	1974	18 33	SAUL RUN
0816		LANCASTER	28.0'	24.0'	R. C. SLAB	1982		SAUL RUN
0820		MEHARD	14.0'	21.0'	C.M.P.A.	1963		SAUL RUN
0850 *		LEBANON	29.0'	36.1'	T-BEAM	1934	29 40	SAUL RUN

\* Structure owned by Municipality, inspected by Mercer County  
# Open Grid Deck

SEE 0300 SALEM TWP



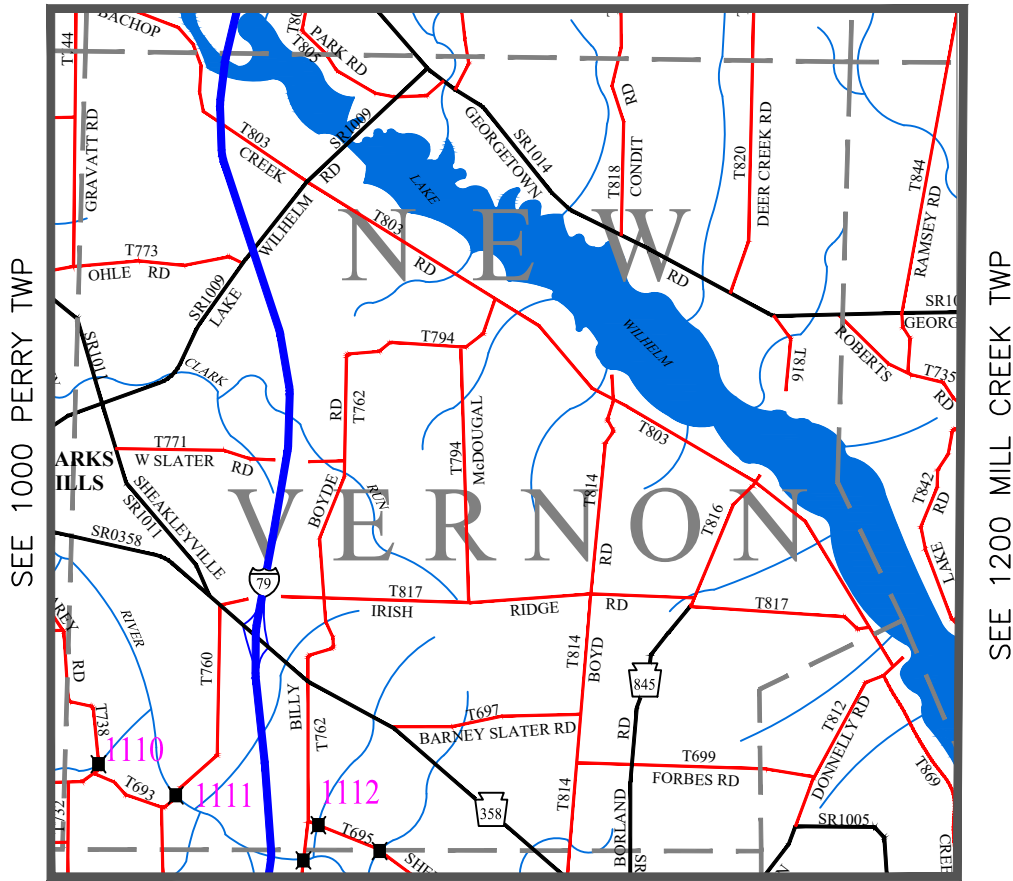
BRIDGE	T-#	ROAD NAME	STR LENGTH	BRIDGE RDWY WIDTH	TYPE	YEAR BUILT	POST COMB	OVER
0903	636	BUSH	35.0'	22.7'	P/S ADJ. BOX BEAM	1958 1998@		NESHANNOCK CREEK
0904	685	BUSH	38.0'	30.0'	R. C. BOX	1975	22 25	UNT TO NESHANNOCK CREEK
0905	638	PILGRAM	16.0'	37.7'	A.C.M.P.P.A.	1971 2021@		UNT TO NESHANNOCK CREEK
0906	717	STRAUB	30.0'	24.8'	P/S ADJ. BOX BEAM	1985		UNT TO NESHANNOCK CREEK
0907	765	LINN TYRO	11.0'	UNF	A.C.M.P.P.A.	1976		UNT TO LITTLE SHENANGO
0908	614	FREELAND	80.0'	28.9'	P/S ADJ. BOX BEAM	1984		LITTLE SHENANGO
0909	642	LONG HILL	80.0'	28.8'	P/S ADJ. BOX BEAM	1984		LITTLE SHENANGO
0910	614	HENRY	46.0'	28.0'	TUB GIRDER	1963 2019@		UNT TO LITTLE SHENANGO
0911	765	LINN TYRO	8.0'	UNF	C.G.S.P.	1986		UNT TO LITTLE SHENANGO
0950 * ♦	613	A. WILLIAMSON	31.0'	24.4'	STRINGER	1934	32 40	UNT TO LITTLE SHENANGO

\* Structure owned by Township, inspected by Mercer County  
 ♦ 2015 Bridge Closure and Removal Study Priority 1





SEE 0500 DEER CREEK TWP

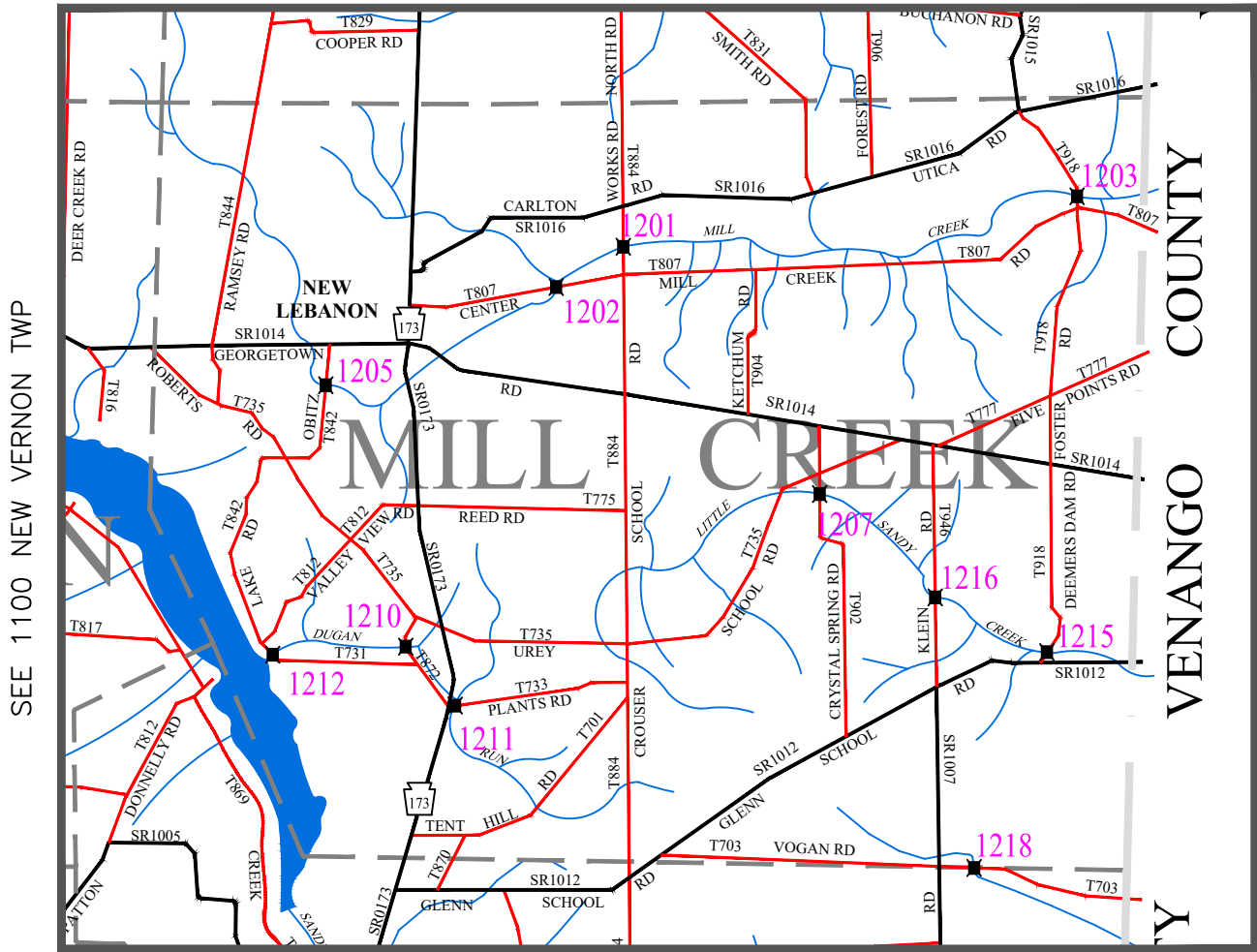


SEE 1600 LAKE TWP

BRIDGE	T-#	ROAD NAME	STR LENGTH	BRIDGE RDWY WIDTH	TYPE	YEAR BUILT	POST COMB	OVER
1110 #	738	CAREY	44.0'	23.9'	STRINGER	1958		PINE RUN
1111 #	760	CARPENTER	76.0'	24.0'	STRINGER	1961		LITTLE SHENANGO
1112	695	BILLY BOYDE	22.0'	23.6'	R. C. BOX	1994		UNT TRIB TO LITTLE SHENANGO

# Open Grid Deck

SEE 0600 FRENCH CREEK TWP

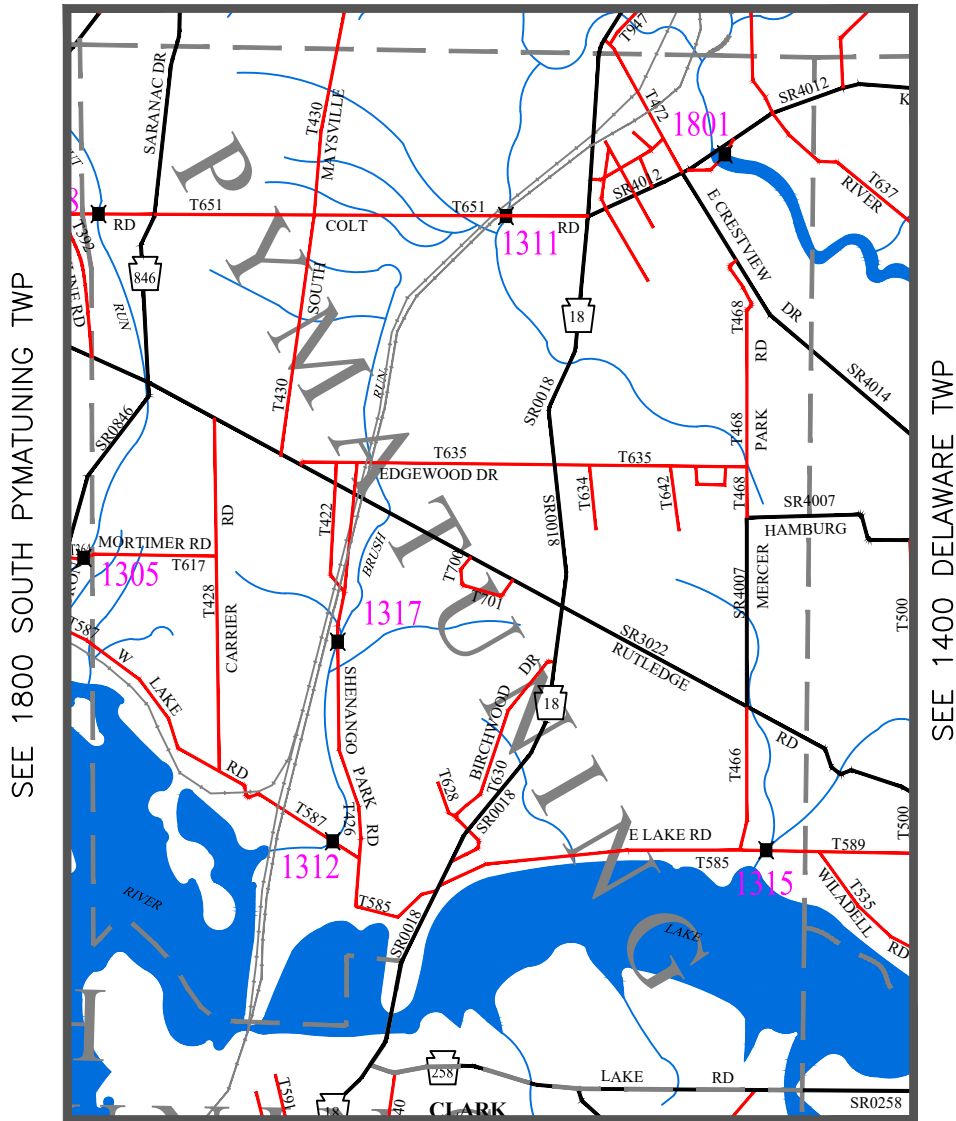


SEE 1700 SANDY LAKE TWP

BRIDGE	T-#	ROAD NAME	SPAN	CLEAR ROAD	TYPE	YEAR BUILT	POST COMB	OVER
1201 ♦ #	884	CROUSER SCHOOL	24.0'	16.1'	STRINGER	1908 1984®		MILL CREEK
1202	807	MILL CREEK	40.0'	29.8'	R. C. BOX	1974	14 20	MILL CREEK
1203	918	FOSTER	30.0'	24.5'	P/S ADJ. BOX BEAM	1986		MILL CREEK
1205	842	OBITZ	40.0'	31.9'	R. C. BOX	1982		MILL CREEK
1207 ♦ #	902	CRYSTAL SPRING	28.0'	28.0'	STRINGER	1965	19 34	LITTLE SANDY CREEK
1210	872	KERRSTOWN	28.0'	20.5'	P/S ADJ. BOX BEAM	1895 1984®		DUGAN RUN
1211	733	PLANTS	12.0'	UNF	R. C. BOX	1997		DUGAN RUN
1212	731	LAKE	15.0'	UNF	C.M.P.P.A.	1968		DUGAN RUN
1215	918	DEEMERS DAM	34.0'	24.8'	P/S ADJ. BOX BEAM	1997		LITTLE SANDY CREEK
1216	946	KLEIN	17.0'	33.7'	C.M.P.P.A.	1964 2021®		LITTLE SANDY CREEK
1218	703	VOGAN	21.0'	25.1'	P/S ADJ. PLANK BEAM	1987		BRANCH OF L. SANDY CREEK

♦ 2015 Bridge Closure and Removal Study Priority 2  
# Open grid deck

SEE 0700 WEST SALEM TWP



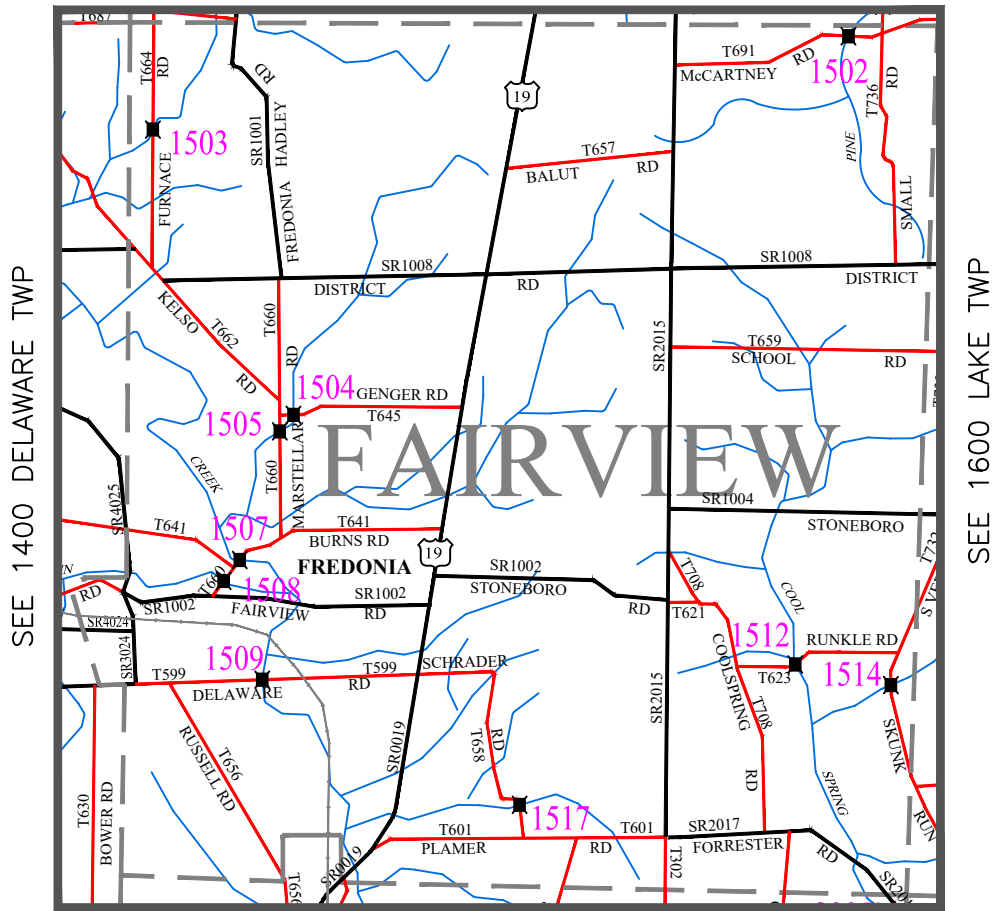
SEE 1800 SOUTH PYMATUNING TWP

BRIDGE	T-#	ROAD NAME	STR LENGTH	BRIDGE RDWY WIDTH	TYPE	YEAR BUILT	POST COMB	OVER
1308	651	COLT	22.0'	30.0'	R. C. BOX	1975	16 29	CHESTNUT RUN
1311	651	COLT	22.0'	30.0'	R. C. BOX	1975	22 36	BRANCH OF BIG RUN
1312	587	WEST LAKE	132.0'	28.0'	CONTINUOUS I-BEAM	1965		BRUSH RUN
1315	589	EAST LAKE	160.0'	28.0'	CONTINUOUS I-BEAM	1965		BRANCH OF SHENANGO
1317	422	SHENANGO PARK	43.0'	23.4'	STRINGER	1967 2023@		BRUSH RUN
1801 *	471	KIDDS MILL	122.0'	16.5'	COVERED BRIDGE	1868	CLOSED	SHENANGO RIVER

\* Shenango Conservancy has 99 year lease that expires January 26, 2088. Inspected by Mercer County.  
Bridges 1305 & 1310 - See 1800's South Pymatuning Township



SEE 1000 PERRY TWP



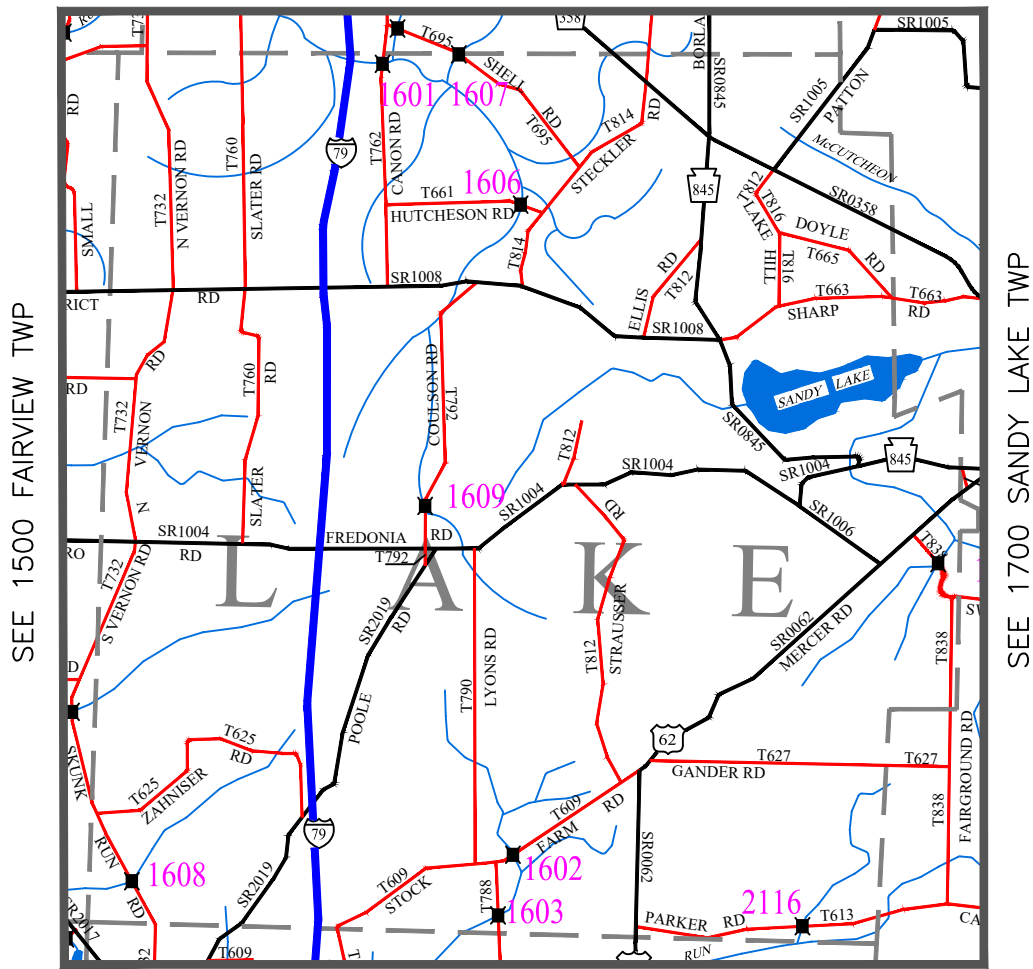
SEE 2000 COOLSPRING TWP

BRIDGE	T-#	ROAD NAME	STR LENGTH H	BRIDGE RDWY WIDTH	TYPE	YEAR BUILT	POST COMB	OVER
1502	691	MCCARTNEY	18.0'	UNF	PRECAST BOX	2008		PINE RUN
1503 ♦	664	FURNACE	14.0'	18.0'	R. C. SLAB	1932		UNT TO NESHANNOCK CREEK
1504	645	GENGER	21.0'	24.0'	R. C. BOX	1993		OTTER CREEK
1505	660	MARSTELLAR	17.0'	32.8'	R. C. BOX	1974	11 20	NESHANNOCK CREEK
1507 #	641	MARSTELLAR	74.0'	24.0'	STRINGER	1959		UNT TO NESHANNOCK CREEK
1508	660	MARSTELLAR	32.0'	27.8'	STRINGER	1982		UNT TO NESHANNOCK CREEK
1509	599	DELAWARE	39.0'	24.7'	P/S ADJ. BOX BEAM	1985		UNT TO NESHANNOCK CREEK
1512	623	RUNKLE LANE	28.0'	18.0'	STRINGER	1955	37	COOLSPRING CREEK
1514	732	SKUNK RUN	23.0'	25.9'	P/S ADJ. PLANK BEAM	1991		UNT TO COOLSPRING CREEK
1517	658	SCHRADER	14.0'	22.0'	C.M.P.P.A.	1953 2014 @		UNT TO NESHANNOCK CREEK

♦ 2015 Bridge Closure and Removal Study Priority 3  
# Open grid deck



SEE 1100 NEW VERNON TWP



SEE 2100 JACKSON TWP

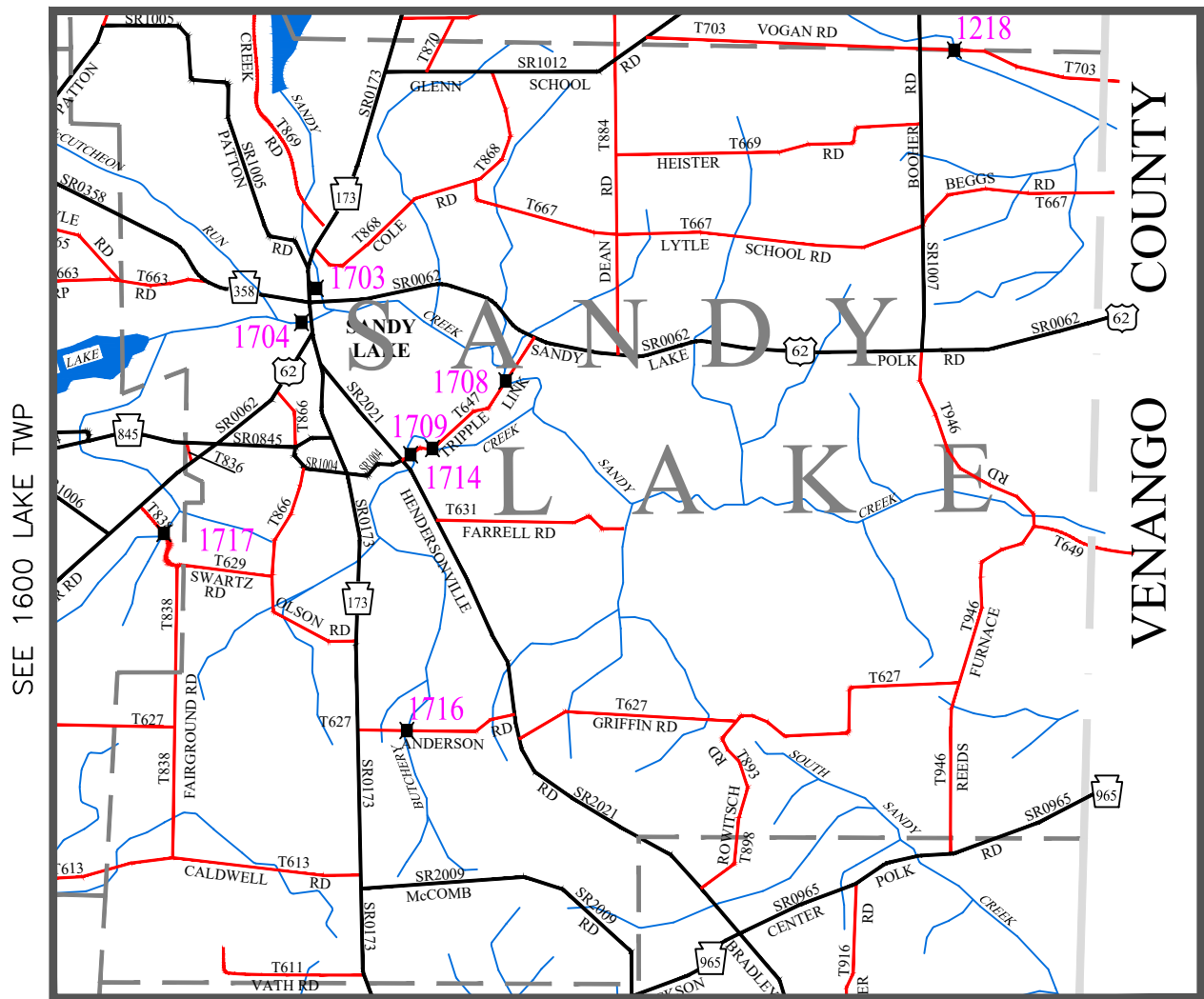
BRIDGE	T-#	ROAD NAME	STR LENGTH	BRIDGE RDWY WIDTH	TYPE	YEAR BUILT	POST COMB	OVER
1601	762	CANON	33.0'	28.0'	P/S ADJ. BOX BEAM	1997		LITTLE SHENANGO
1602 #	609	STOCK FARM	22.0'	18.0'	STRINGER	1905 1960@ 1990@	26 29	FOX RUN
1603	788	MCCORMICK	15.0'	UNF	A.C.M.P.P.A.	1989		FOX RUN
1606 ♦ #	661	HUTCHISON	25.0'	30.0'	STRINGER	1965	CLOSED	LITTLE SHENANGO
1607	695	SHELL	12.0'	UNF	A.C.M.P.P.A.	1975		UNT TO LITTLE SHENANGO
1608	732	SKUNK RUN	10.0'	24.3'	R. C. BOX	1995		UNT TO COOLSPRING
1609	792	COULSON	8.0'	UNF	C.M.P.P.A.	1984		SHENANGO
2116	613	PARKER	41.0'	22.0'	P/S SPREAD BOX BEAM	2017		UNT TRIB TO FOX RUN

♦ 2015 Bridge Closure and Removal Study Priority 2

# Open grid deck

(NOTE: Prior Bridge 1605 abandoned by Court Order 2015 - 1283)

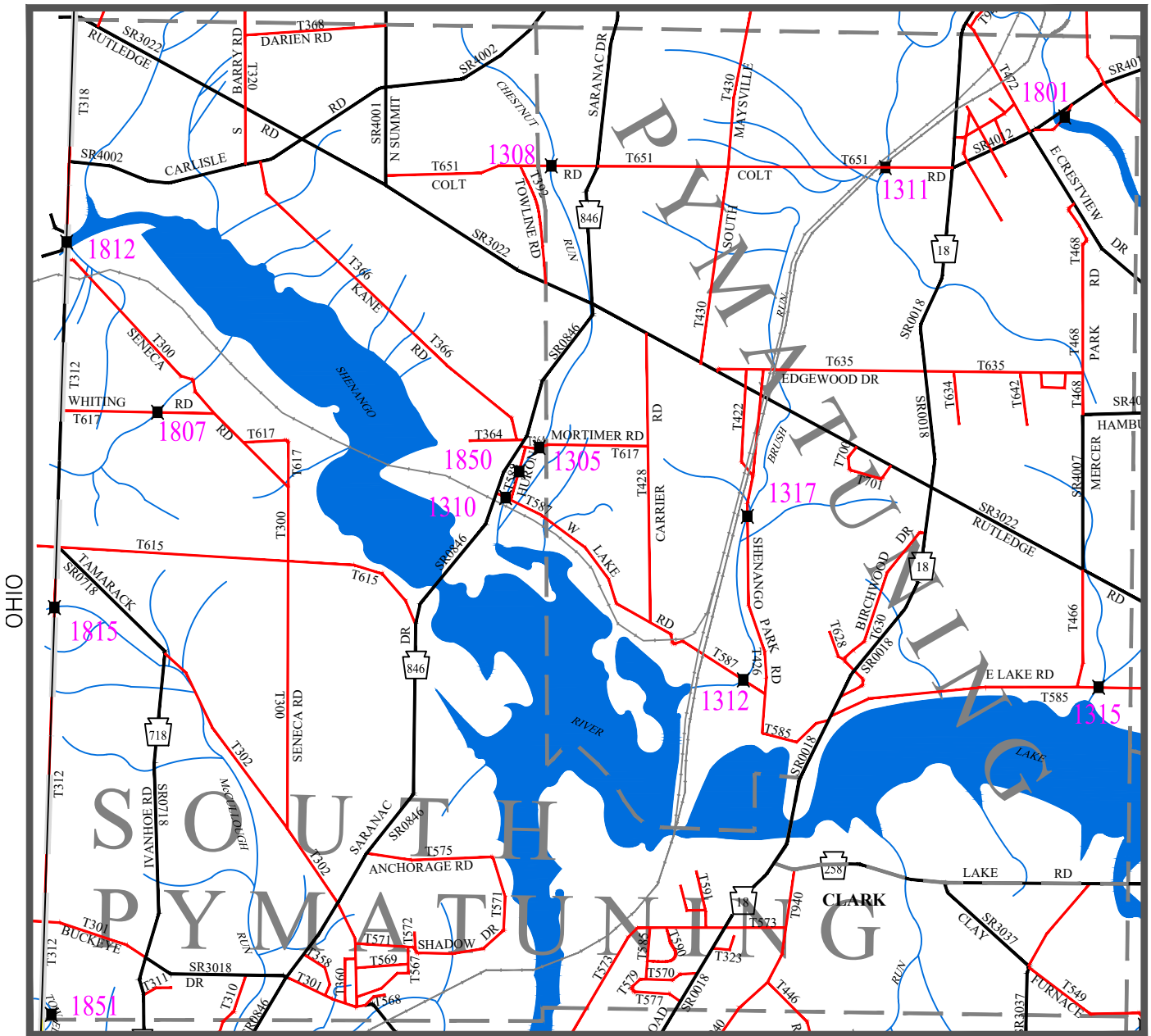
SEE 1200 MILL CREEK TWP



SEE 2200 WORTH TWP

BRIDGE	T-#	ROAD NAME	STR LENGTH	BRIDGE RDWY WIDTH	TYPE	YEAR BUILT	POST COMB	OVER
1703 ♦		LACOCK STREET	78.0'	30.0'	P/S ADJ. BOX BEAM	1971		SANDY CREEK
1704		WALNUT STREET	25.0'	18.0'	P/S ADJ. BOX BEAM	2017		McCUTHEON RUN
1708	647	TRIPLE LINK	72.0'	24.9'	P/S ADJ. BOX BEAM	1986		SANDY CREEK
1709	647	TRIPLE LINK	32.0'	22.6'	P/S ADJ BOX BEAM	1958 2001®		BUTCHERY CREEK
1714	647	TRIPLE LINK	28.0'	41.4'	A.C.M.P.P.A.	1974 2021®		BUTCHERY CREEK
1716	627	ANDERSON	5.0'	UNF	C.M.P.	1960		BUTCHERY CREEK
1717	838	FAIRGROUNDS	9.0'	24.0'	C.M.P.P.A.	1954		SAWMILL RUN

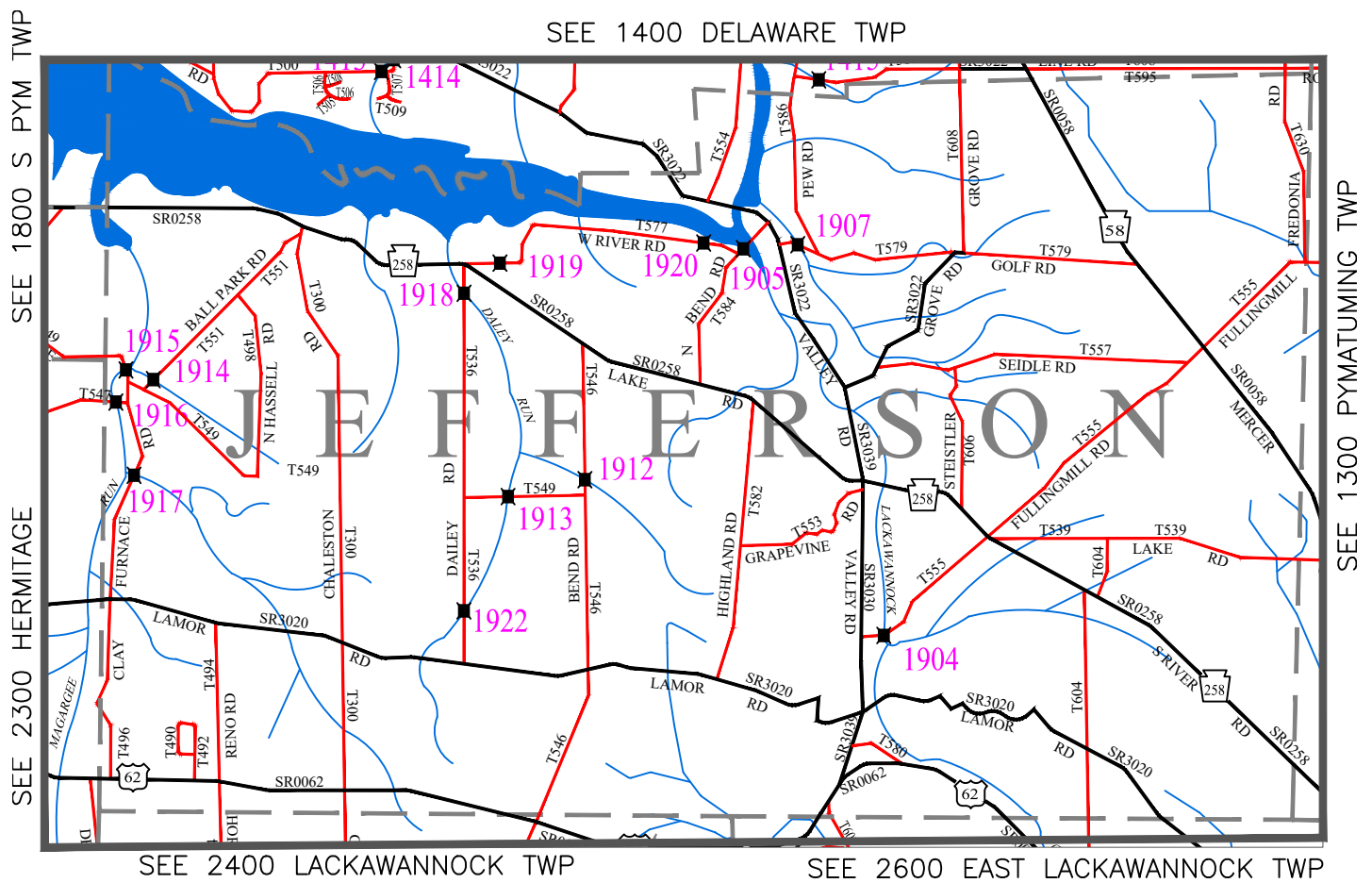
♦ 2015 Bridge Closure and Removal Study Priority 2



SEE 1300 PYMATUNING TWP

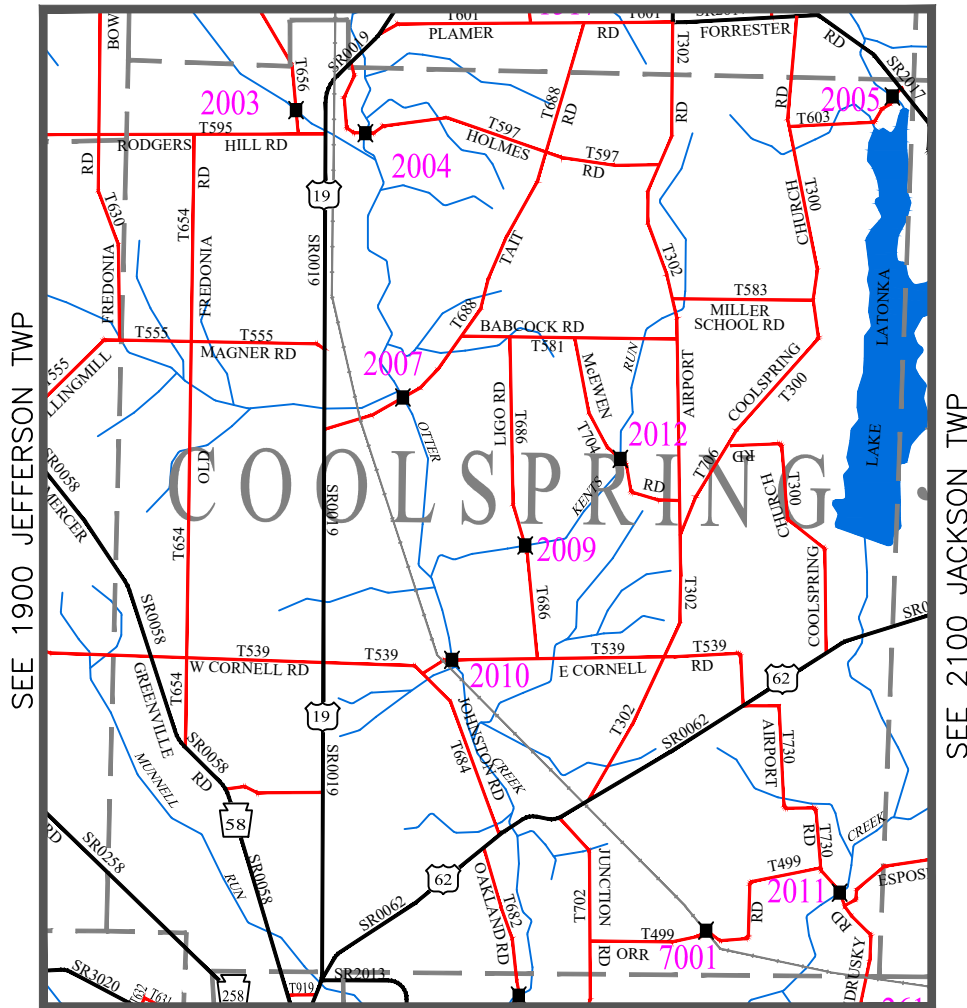
BRIDGE	T#	ROAD NAME	STR LENGTH	BRIDGE RDWY WIDTH	TYPE	YEAR BUILT	POST COMB	OVER
1807	617	WHITING	16.0'	UNF	A.C.M.P.A.	1964		SHENANGO
1812 *	318	ORANGEVILLE	237.0'	30.0'	CONTINUOUS I-BEAM	1965		PYMATUNING CREEK
1815 *	312	STATE LINE	21.0'	26.0'	STRINGER	1956 2000®		MCCULLOUGH RUN
1305	364	MORTIMER	18.0'	20.8'	A.C.M.P.A.	1964		CHESTNUT RUN
1310	587	WEST LAKE	35.0'	30.0'	R. C. T-BEAM	1965		UNT TO SHENANGO RIVER
1850 ** ♦	588	HURON	29.0'	22.1'	STRINGER	1897	CLOSED	CHESTNUT RUN
1851 **	312	ORANGEVILLE	34.0'	UNF	ST. PLATE ARCH CULV	1964	10	BIG RUN

\* Structures owned jointly with Trumbull County, Ohio  
 \*\* Structures owned by Township, inspected by Mercer County  
 ♦ 2015 Bridge Closure and Removal Study Priority 1  
 Bridge 1801 - See 1300's Pymatuning Township



BRIDGE	T-#	ROAD NAME	STR LENGTH	BRIDGE RDWY WIDTH	TYPE	YEAR BUILT	POST COMB	OVER
1904	555	FULLINGMILL	33.0'	24.8'	P/S ADJ. BOX BEAM	1998		LACKAWANNOCK
1905	584	NORTH BEND	147.0'	28.0'	CONTINUOUS MULTI-GIRDER	1965		LACKAWANNOCK
1907	579	GOLF	14.0'	UNF	C.M.P.P.A.	1965		SHENANGO
1912	546	BEND	9.0'	UNF	C.G.S.P.P.A.	1986 2021 ®		UNT TO DALEY RUN
1913	549	MCCULLOUGH	13.0'	UNF	A.C.M.P.P.A.	1968 2005 ®		DALEY RUN
1914	551	BALLPARK	6.0'	UNF	CONCRETE PIPE	2003		MAGARGEE RUN
1915	549	CLAY FURNACE	44.0'	30.0'	P/S ADJ. BOX BEAM	2008		MAGARGEE RUN
1916	547	HASSEL	42.0'	30.0'	P/S ADJ. BOX BEAM	1975		MAGARGEE RUN
1917	496	CLAY FURNACE	30.0'	25.4'	P/S ADJ. BOX BEAM	2002		TRIB TO MAGARGEE RUN
1918	536	DALEY	16.0'	UNF	SECT. PL ARCH	1967		DALEY RUN
1919	577	WEST RIVER	4.0'	UNF	CONCRETE PIPE	1927		UNT TO SHENANGO
1920	577	WEST RIVER	5.0'	UNF	C.M.P.	1965		UNT TO SHENANGO
1922	536	DALEY	10.0'	UNF	C.M.P.A.	1994		DALEY RUN

SEE 1500 FAIRVIEW TWP



SEE 2600 FINDLEY TWP

BRIDGE	T-#	ROAD NAME	STR LENGTH	CLEAR ROAD	TYPE	YEAR BUILT	POST COMB	OVER
2003	656	RUSSELL	9.0'	UNF	B.C.C.M.P.A.	1994		UNT TO NESHANNOCK CREEK
2004	597	HOLMES	53.0'	28.0'	STRINGER	1984		NESHANNOCK CREEK
2005	603	NORTH MILL	42.0'	24.9'	P/S ADJ. BOX BEAM	1984		COOLSPRING CREEK
2007 #	688	TAIT	87.0'	30.0'	STRINGER	1966 2023 ®		NESHANNOCK CREEK
2009	686	LIGO	12.0'	UNF	R. C. BOX	1993		KENTS RUN
2010	539	EAST CORNELL	91.0'	24.8'	P/S ADJ. BOX BEAM	1985		NESHANNOCK CREEK
2011	730	ANDRUSKY	68.0'	28.0'	COMP. STL. I-BEAM	1985		COOLSPRING CREEK
2012	704	MCEWEN	22.0'	23.7'	R. C. BOX	1994		KENTS RUN
7001 * ♦ #	499	ORR	136.0'	23.0'	THRU GIRDER	1928 1991 ®	CLOSED	CN R.R. TRACKS

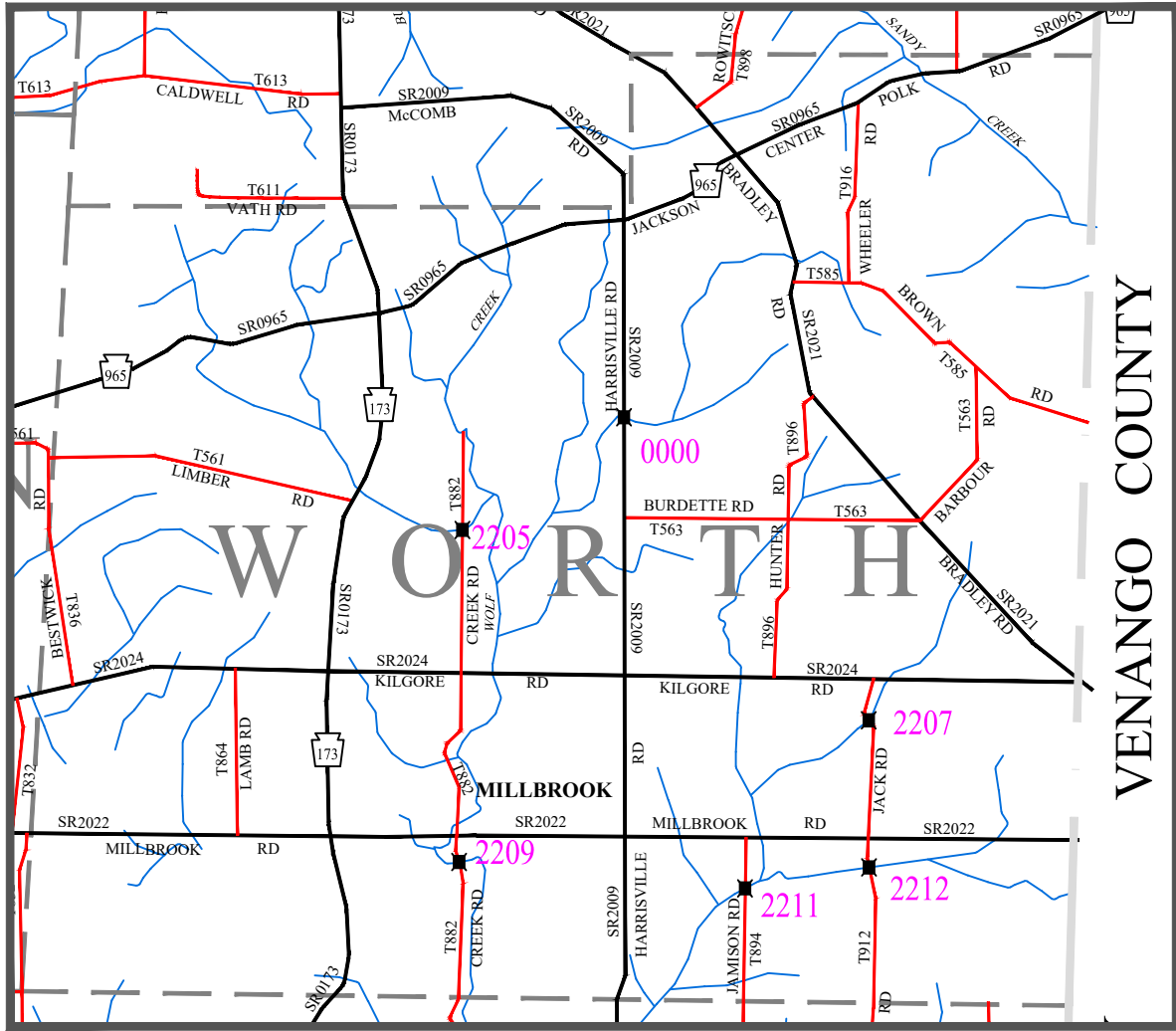
\* Structures owned jointly with Coolspring twp.  
 ♦ 2015 Bridge Closure and Removal Study Priority 3  
 # Open Grid Deck





SEE 1700 SANDY LAKE TWP

SEE 2100 JACKSON TWP

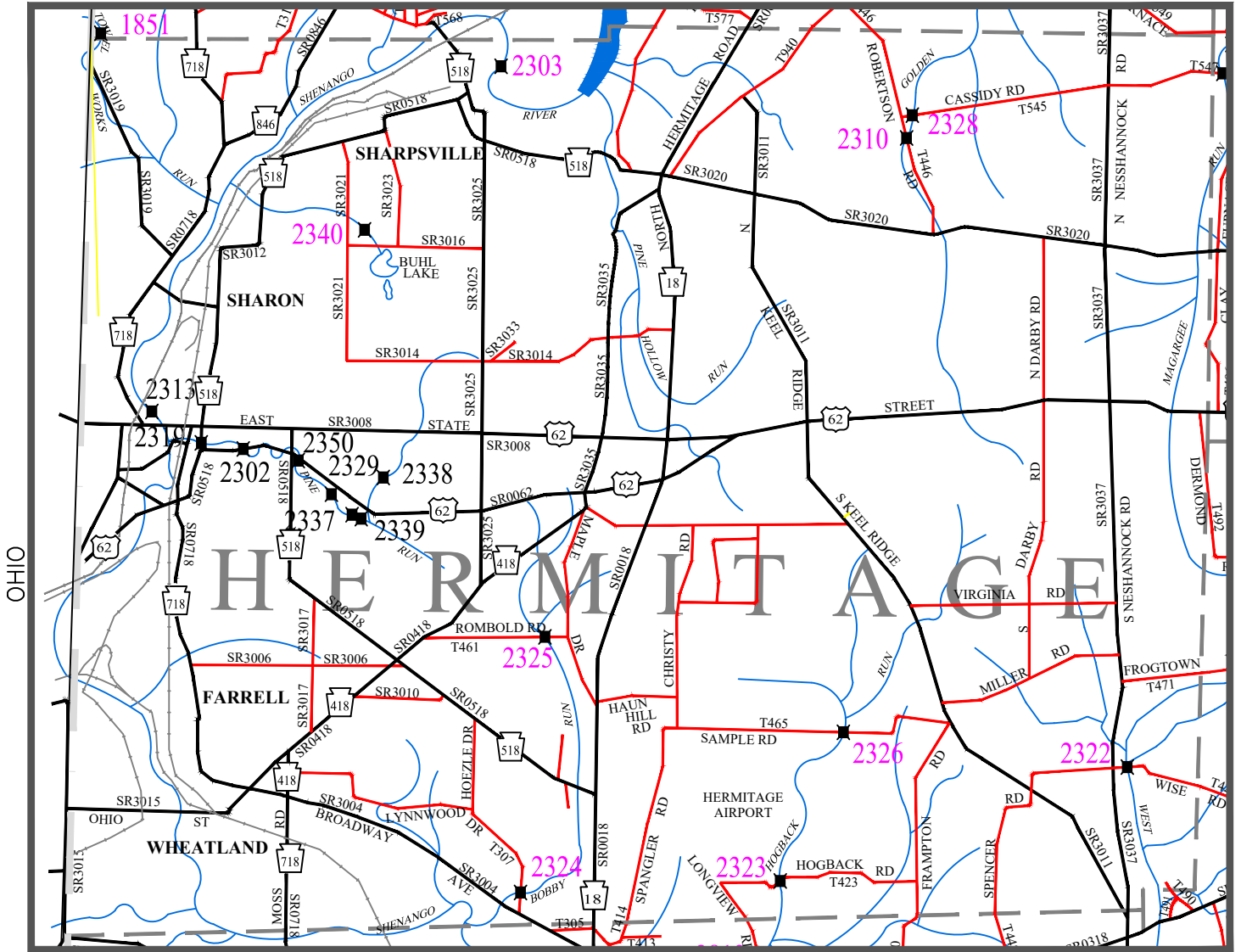


SEE 2700 WOLF CREEK TWP

BRIDGE	T-#	ROAD NAME	STR LENGTH	BRIDGE RDWY WIDTH	TYPE	YEAR BUILT	POST COMB	OVER
2205	882	CREEK	17.0'	15.1'	ALUMINUM PIPE ARCH CULV	2020		WOLF CREEK
2207 ♦ #	912	JACK	34.0'	17.0'	STRINGER	1938		WOLF CREEK
2209 #	882	CREEK	77.0'	28.1'	STRINGER	1962		WOLF CREEK
2211	894	JAMISON	40.0'	27.8'	TWIN CELL BOX	1983		WOLF CREEK
2212	912	PATTERSON SCHOOL	16.0'	31.6'	R. C. BOX	1979		WOLF CREEK
0000 #	SR 2009	HARRISVILLE	34.0'	23.1'	STRINGER	1958 1997 @ 2022 @		UNT TRIB TO WOLF CREEK

♦ 2015 Bridge Closure and Removal Study Priority 2  
# Open grid deck

SEE 1800 SOUTH PYMATUNING TWP

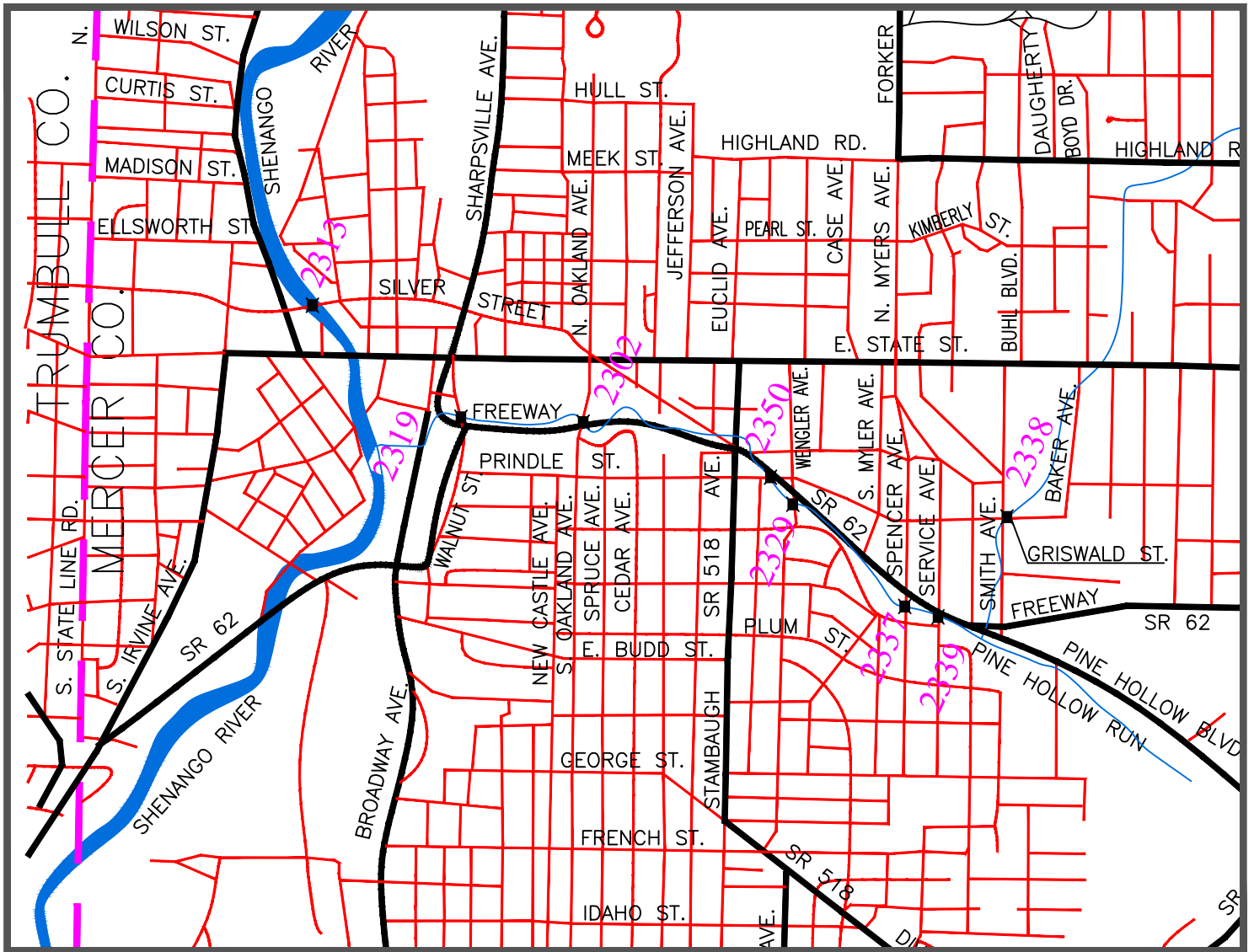


SEE 1900 JEFFERSON TWP

SEE 2400 LACKAWANNOCK TWP

SEE 2800 SHENANGO TWP

BRIDGE	T-#	ROAD NAME	STR LENGTH	BRIDGE RDWY WIDTH	TYPE	YEAR	POST COMB	OVER
2303	388	KELLY	200.0'	24.0'	COMP. MULTI. GIRDER	2022		SHENANGO RIVER
2310	446	ROBERTSON	23.0'	24.3'	STRINGER	1956 2001 ®		GOLDEN RUN
2322	425	WISE	33.0'	30.1'	R. C. BOX	1977	19 24	UNT TO W. BRANCH OF LITTLE NESHANNOCK
2323	423	HOGBACK	33.0'	UNF	PRECAST CONSPAN ARCH	2007		UNT TO HOGBACK RUN
2324	307	LYNNWOOD	38.0'	30.0'	P/S ADJ. BOX BEAM	2003		BOBBY RUN
2325	461	ROMBOLD	37.0'	25.8'	P/S ADJ. BOX BEAM	1958 1998 ®		BOBBY RUN
2326	465	SAMPLE	16.0'	UNF	PRECAST CONC BOX CULVERT	2018		HOGBACK RUN
2328	545	CASSIDY	14.0'	24.0'	R. C. BOX	1992		GOLDEN RUN
2340		NINTH STREET	12.0'	27.0'	R. C. BOX	1957		THORNTON RUN

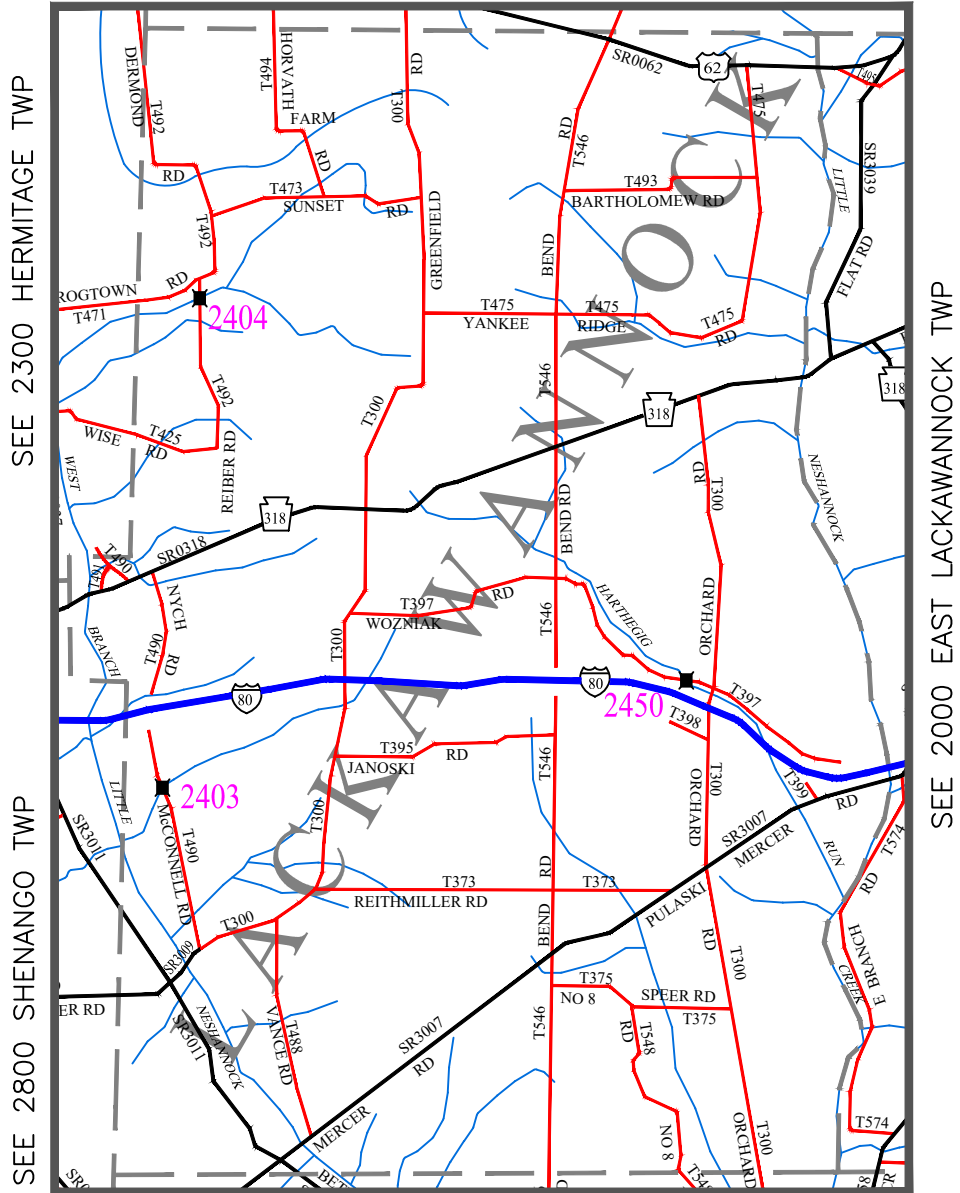


BRIDGE	T-#	ROAD NAME	SPAN	CLEAR ROAD	TYPE	YEAR BUILT	POST COMB	OVER
2302		OAKLAND AVENUE	321.0'	36.0'	STEEL SLANT LEG RIGID FRAME	2001		SR 62
2313		SILVER STREET	259.0'	43.0'	CONT. COMP MULTI GIRDER	1983		SHENANGO RIVER
2319		WALNUT STREET	28.0'	30.0'	P/S ADJ. BOX BEAM	1967		PINE RUN
2329 ♦		WENGLER AVENUE	27.0'	30.0'	R. C. T-BEAM	1929	CLOSED	PINE RUN
2337		SPENCER	22.0'	30.0'	R. C. SLAB	1949	17 30	PINE RUN
2338		SMITH	12.0'	UNF	SHOT CRETE	1948 2021 ©		UNT TO PINE RUN
2339		SERVICE	23.0'	46.8'	R. C. SLAB	1949	13 24	PINE RUN
2350 *		PRINDLE	26.0'	41.4'	T-BEAM	1935	11 17	PINE RUN

\* Structure owned by city of Sharon

♦ 2015 Bridge Closure and Removal Study Priority 1

SEE 1900 JEFFERSON TWP



SEE 2900 WILMINGTON TWP

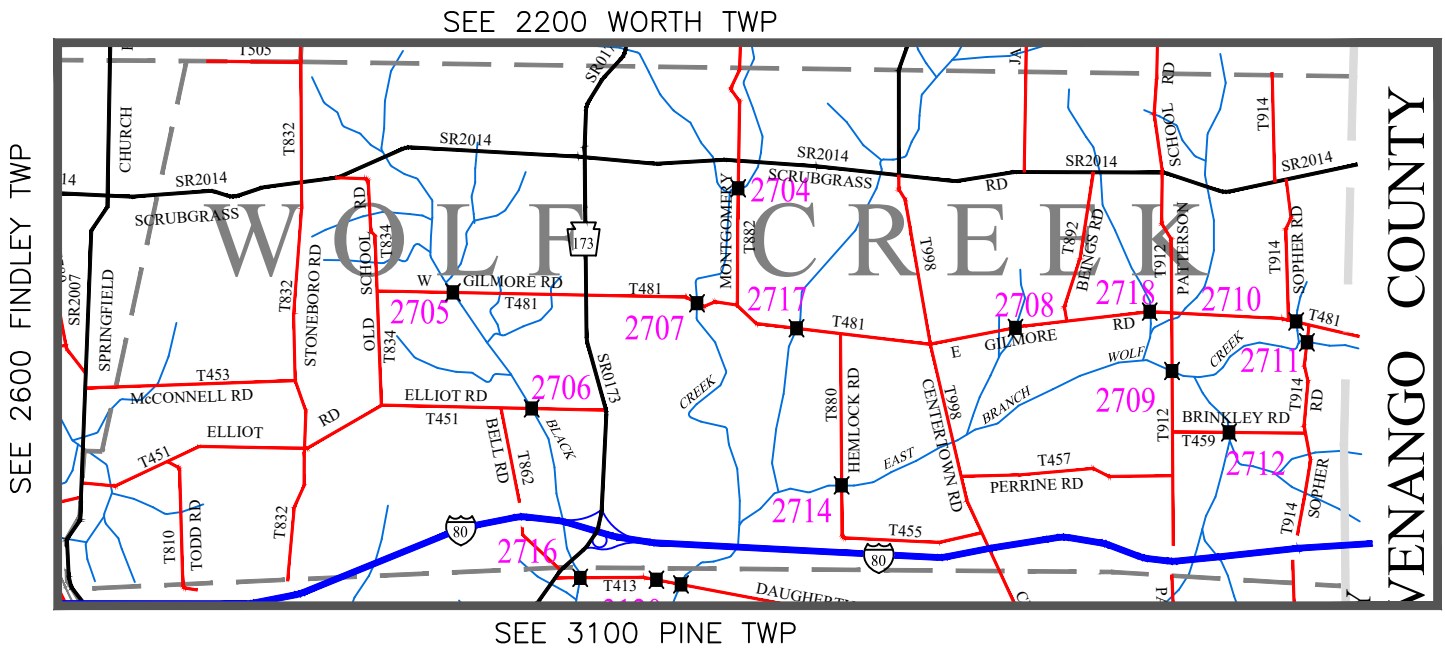
BRIDGE	T-#	ROAD NAME	STR LENGTH	BRIDGE RDWY WIDTH	TYPE	YEAR BUILT	POST COMB	OVER
2403	490	MCCONNELL	11.0'	28.0'	A.C.M.P.P.A.	1964 2021 ®		UNT TO LITTLE NESHANNOCK
2404	492	REIBER	16.0'	UNF	PRECAST CONC BOX CULVERT	2018		W. BRANCH LITTLE NESHANNOCK
2450	397	WOZNIAK	26.0'	UNF	R. C. BOX	1963		HARTHEGIG RUN







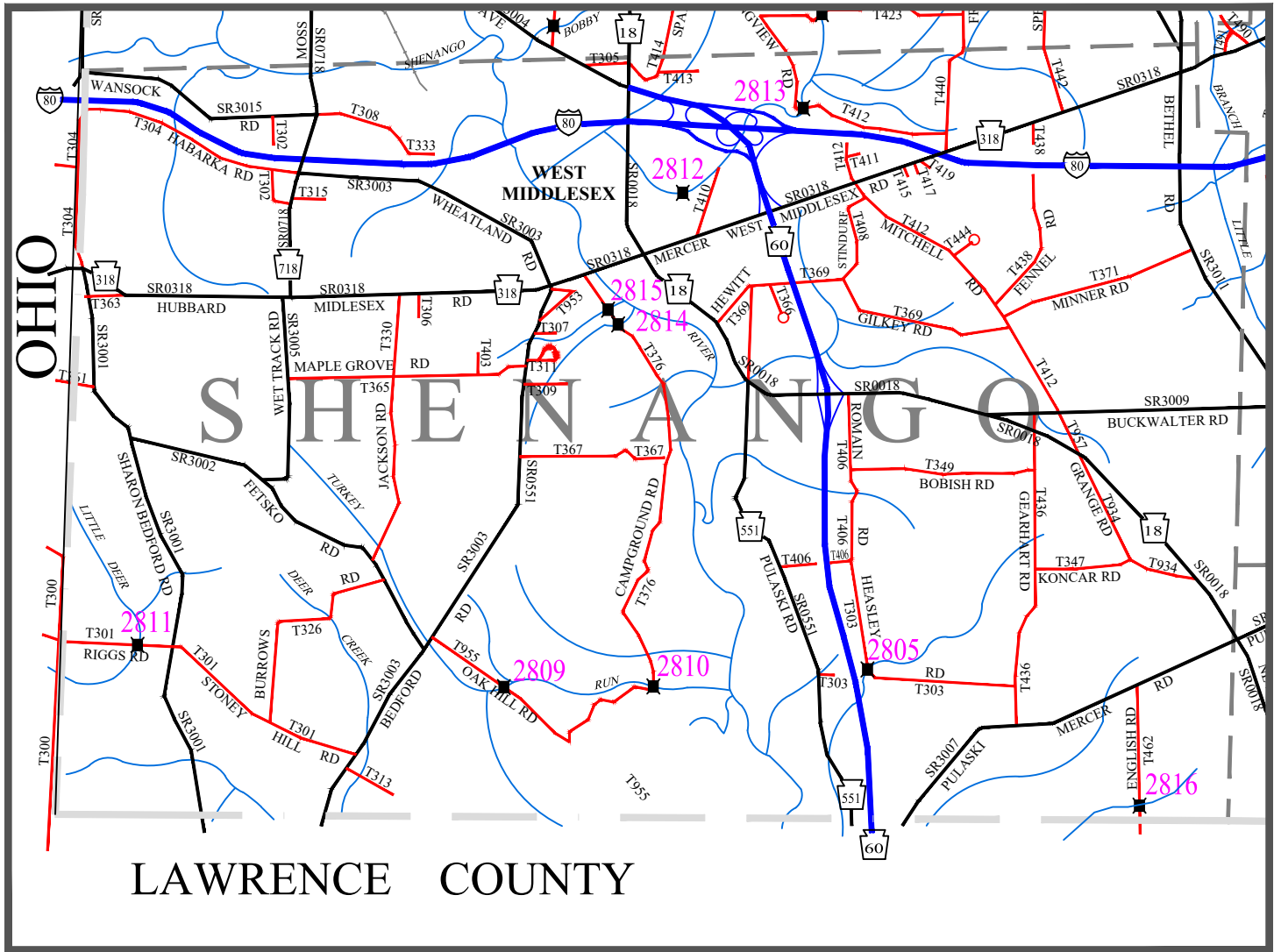




BRIDGE	T-#	ROAD NAME	STR LENGTH	BRIDGE RDWY WIDTH	TYPE	YEAR BUILT	POST COMB	OVER
2704	882	MONTGOMERY DAM	48.0'	24.8'	P/S ADJ. BOX BEAM	1985		WOLF CREEK
2705	481	WEST GILMORE	12.0'	UNF	C.M.P.P.A.	1961		BLACK RUN
2706	451	ELLIOT	44.0'	29.2'	P/S ADJ. BOX BEAM	1977		BLACK RUN
2707 #	481	EAST GILMORE	64.0'	24.1'	STRINGER	1959		UNT TO E. BR. WOLF CREEK
2708	481	EAST GILMORE	6.0'	UNF	A.C.M.P.P.A.	1979 2021 ®		UNT TO E. BR. WOLF CREEK
2709	912	PATTERSON SCHOOL	50.0'	25.5'	P/S ADJ. BOX BEAM	2001		EAST BR. OF WOLF CREEK
2710	481	EAST GILMORE	22.0'	23.9'	R. C. BOX	1996		UNT TO E. BR. WOLF CREEK
2711	914	SOPHER	23.0'	24.8'	P/S ADJ. PLANK BEAM	1985		EAST BR. OF WOLF CREEK
2712	459	BRINKLEY	27.0'	24'-9"	P/S ADJ. BOX BEAM	1999		UNT TO E. BR. WOLF CREEK
2714 #	880	HEMLOCK	84.0'	22.0'	STRINGER	1961		EAST BR. OF WOLF CREEK
2717 #	481	EAST GILMORE	43.0'	23.8'	STRINGER	1959		UNT TO WOLF CREEK
2718	481	EAST GILMORE	9.0'	UNF	A.C.M.P.P.A.	1970 2014 ®		UNT TO WOLF CREEK

Bridge 2716 - See 3100's Pine Township  
# Open grid deck

SEE 2300 HERMITAGE TWP



SEE 2400 LACKAWANNOCK TWP  
SEE 2900 WILMINGTON TWP

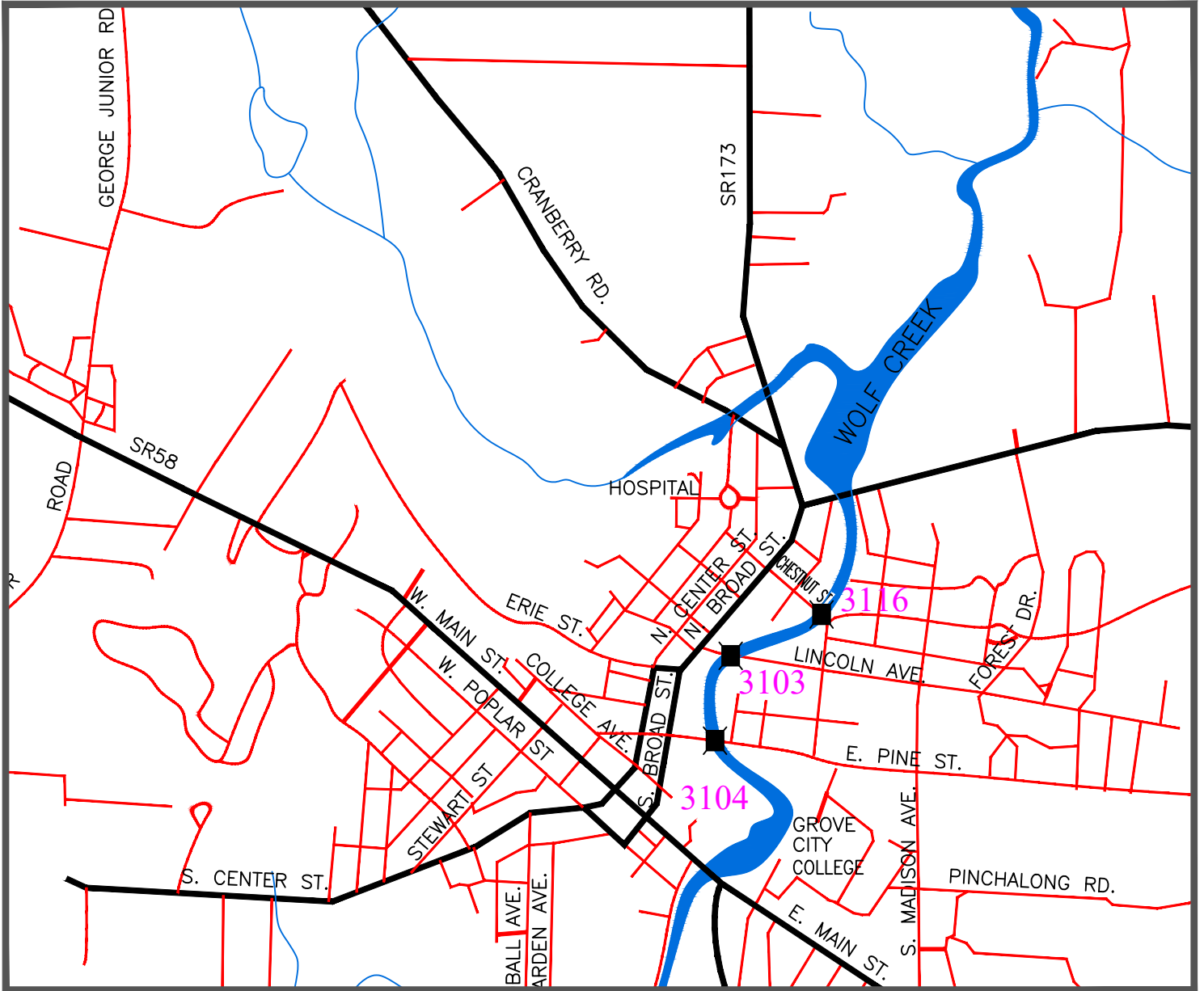
BRIDGE	T-#	ROAD NAME	STR LENGTH	BRIDGE RDWY WIDTH	TYPE	YEAR BUILT	POST COMB	OVER
2805 ♦ #	303	HEASLEY	22.0'	20.5'	STRINGER	1922 1960®	CLOSED	UNT TO SHENANGO
2809	955	OAK HILL	55.0'	22.1'	COMP P/S CONC SPR BOX BEAM	2016		TURKEY RUN
2810	376	CAMP GROUND	38.0'	24.0'	STRINGER	1966 2015 @		TURKEY RUN
2811	301	RIGGS	31.0'	24.8'	COMP ADJ PLANK	2007		LITTLE DEER CREEK
2812		HAYWOOD	48.0'	19.9'	STRINGER	1928 2004 @		HOGBACK RUN
2813	416	LONGVIEW	24.0'	UNF	A.C.M.P.P.A.	1966		HOGBACK RUN
2814	376	PENN AVENUE	8.0'	38.0'	A.C.M.P.P.A.	1965 2014 @		UNT TO SHENANGO
2815	376	PENN AVENUE	8.0'	33.0'	A.C.M.P.P.A.	1965		UNT TO SHENANGO
2816	462	ENGLISH	9.0'	UNF	A.C.M.P.P.A.	1979		UNT TO BUCHANON RUN

♦ 2015 Bridge Closure and Removal Study Priority 1  
# Open grid deck





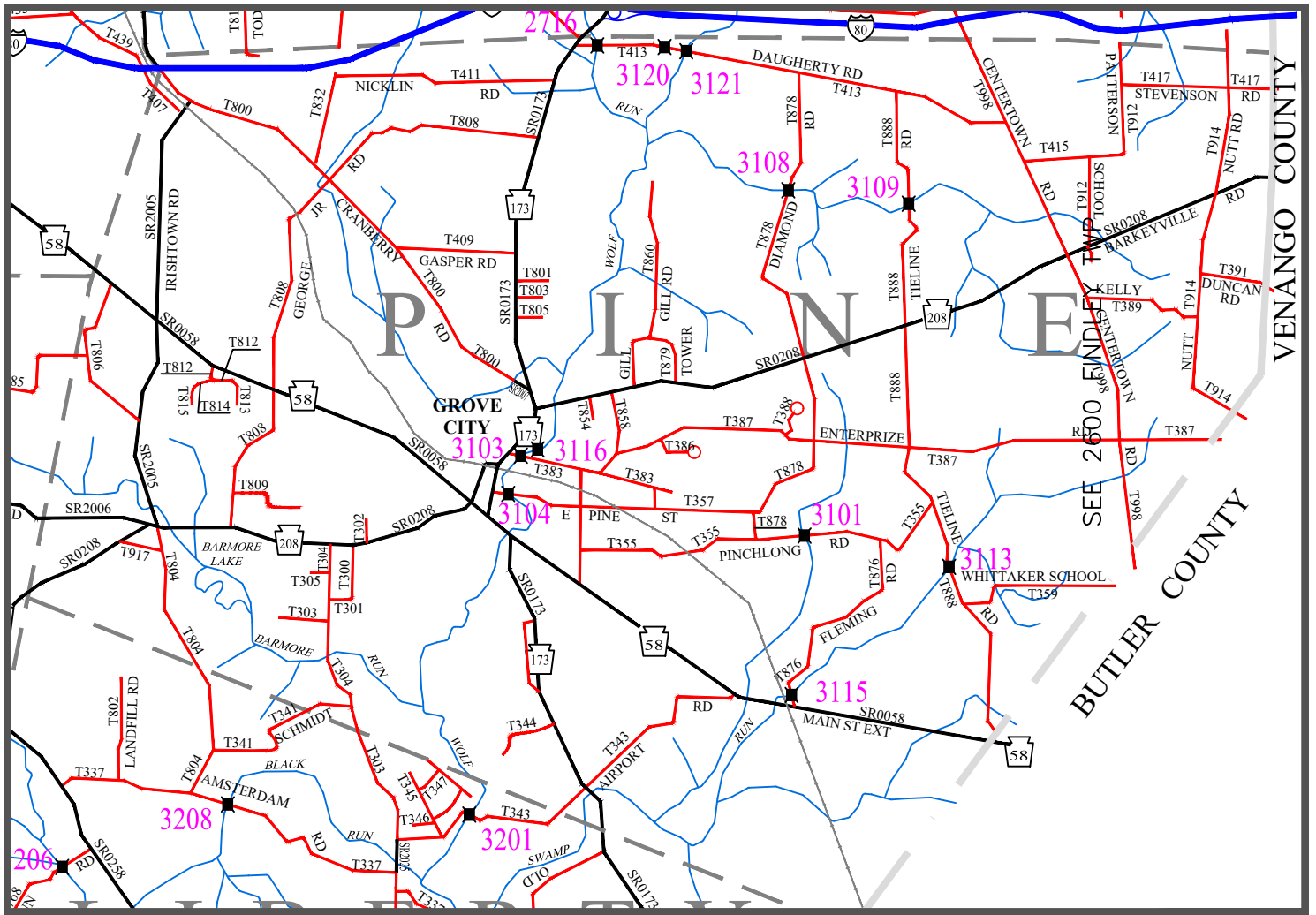
SURROUNDED BY 3100 PINE TWP



BRIDGE	T-#	ROAD NAME	STR LENGTH	BRIDGE RDWY WIDTH	TYPE	YEAR BUILT	POST COMB	OVER
3103		LINCOLN AVENUE	94.0'	24.2'	STRINGER	1981		WOLF CREEK
3104		EAST PINE	100.0'	24.3'	COMP. P/S BOX BEAM	1915 1992®		WOLF CREEK
3116		CHESTNUT	305.0'	24.1'	CONT. PLATE GIRDER	2007		WOLF CREEK

SEE 2700 WOLF CREEK TWP

SEE 3000 SPRINGFIELD TWP SEE 2600 FINDLEY TWP



SEE 3200 LIBERTY TWP

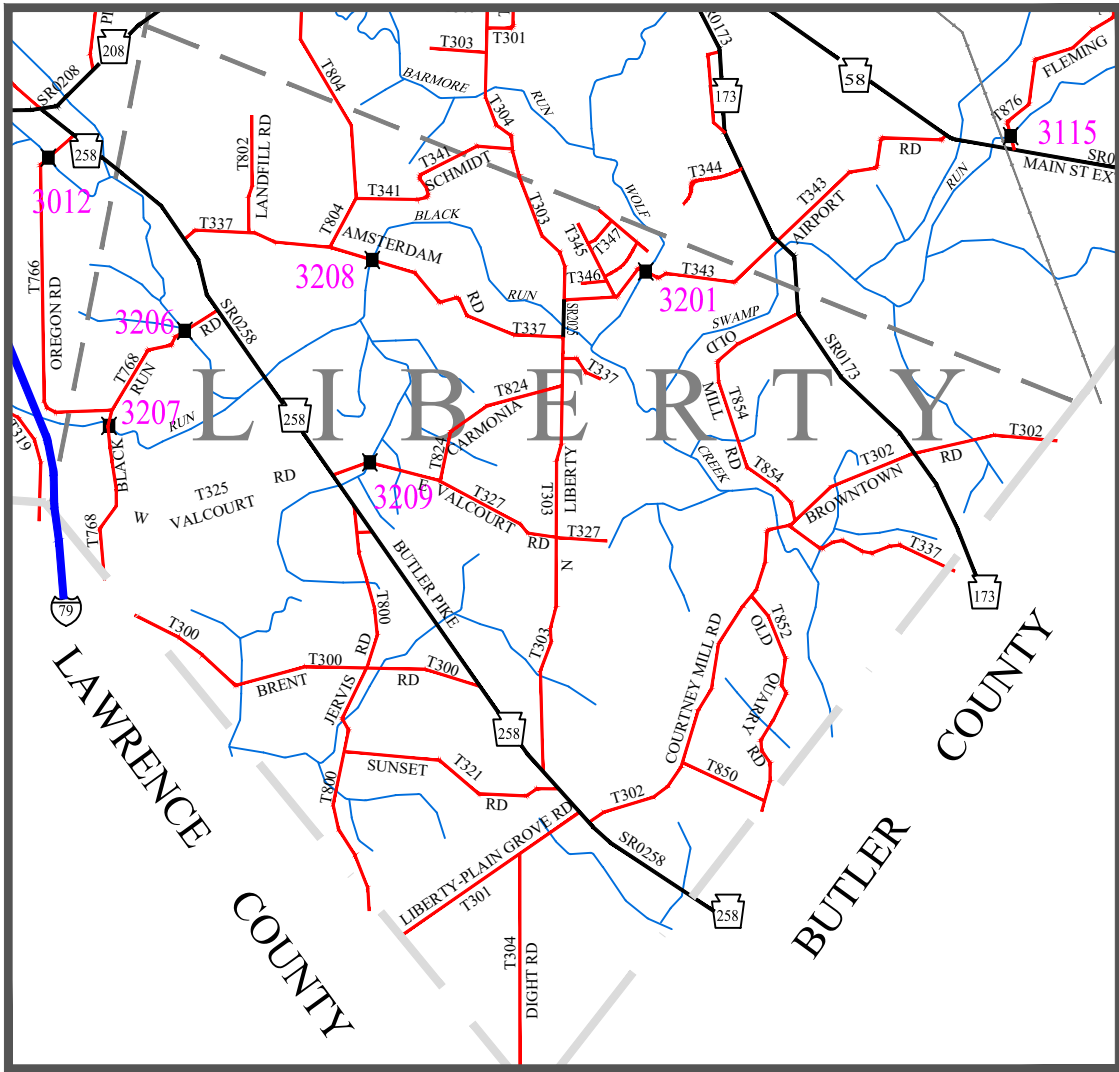
BRIDGE	T-#	ROAD NAME	STR LENGTH	BRIDGE RDWY WIDTH	TYPE	YEAR BUILT	POST COMB	OVER
2716	413	DAUGHERTY	1 @ 30'	28'-0"	P/S ADJ. BOX BEAM	1983		BLACK RUN
3101 ♦	355	PINCHLONG	1 @ 25'	17'-10"	R. C. T-BEAM	1922	27	UNT TO SWAMP RUN
3108	878	DIAMOND	1 @ 25'	26'-6"	COMP P/S ADJ	2008		UNT TO WOLF CREEK
3109	888	TIE LINE	1 @ 34'	29'-8"	P/S BOX BEAM	1964 1999 @		WOLF CREEK
3113 #	888	TIE LINE	1 @ 38'	30'-0"	TUB GIRDER	1968 2023 @		SWAMP RUN
3115	876	FLEMING	1 @ 20'	28'-0"	R. C. BOX	1983		SWAMP RUN
3120	413	DAUGHERTY	1 @ 12'	24'-0"	C.M.P.P.A.	1964		WOLF CREEK
3121 #	413	DAUGHERTY	1 @ 88'	20'-0"	PONY TRUSS	1953 2004 @		WOLF CREEK

♦ 2015 Bridge Closure and Removal Study Priority 2  
# Open grid deck



SEE 3100 PINE TWP

SEE 3000 SPRINGFIELD TWP



BRIDGE	T-#	ROAD NAME	SPAN	CLEAR ROAD	TYPE	YEAR BUILT	POST COMB	OVER
3201	343	AIRPORT	107.0'	29.1'	P/S ADJ. BOX BEAM	1985		WOLF CREEK
3206	768	BLACK RUN	63.0'	30.0'	P/S ADJ. BOX BEAM	1972		UNT TO BLACK RUN
3207	768	BLACK RUN	22.0'	31.5'	R. C. BOX	1976	33	BLACK RUN
3208	337	AMSTERDAM	41.0'	30.0'	P/S ADJ. BOX BEAM	1972		BLACK RUN
3209	327	EAST VALCOURT	4.0'	UNF	A.C.P.	1975	15	UNT TO BLACK RUN

**AMENDMENT NO. 45 TO ORDINANCE 3-1980**

AN ORDINANCE AMENDING ORDINANCE NO. 3 OF 1980 ENTITLED "AN ORDINANCE PROVIDING FOR THE COUNTY OF MERCER TO SET WEIGHT LIMITS ON COUNTY-OWNED AND COUNTY-MAINTAINED BRIDGES AND TO CLOSE COUNTY-OWNED AND COUNTY-MAINTAINED BRIDGES PENDING REPAIR OF THE SAME PURSUANT TO THE AUTHORITY GRANTED TO THE COUNTY OF MERCER IN THE VEHICLE CODE, ACT OF JUNE 17, 1976, P.L. 162 NO 81 § 1 ET SEQ, 75 PA C.S.A. § 101 ET SEQ." BY AMENDING WEIGHT LIMITS ON DESIGNATED COUNTY OWNED BRIDGES AND PENALTIES FOR VIOLATION THEREOF.

WHEREAS, the County of Mercer, Pennsylvania, has previously enacted into law Ordinance 3 of 1980 for the purposes, policies and by the authority set forth in the Preamble of the said Ordinance No. 3-1980, the Board of Commissioner of Mercer County, Pennsylvania, hereby intend to amend the aforementioned Ordinance as set forth below.

NOW, THEREFORE, IT IS HEREBY ENACTED AND ORDAINED as follows:

**Section 1.** Section One (1) of Ordinance 3-1980 shall be amended to read as follows:

MAXIMUM WEIGHT OF CERTAIN BRIDGES

The maximum permissible weight limits on the County-owned bridges listed shall be as follows:

<u>BRIDGE NO.*</u>	<u>MUNICIPALITY</u>	<u>WEIGHT LIMIT</u>	
		<u>(Post)</u>	<u>(Comb)</u>
118	Greene	17	29
199	Greene	23	28
204	Sugar Grove	21	31
208	Sugar Grove	10	
503	Deer Creek	23	32
815	Greenville Borough	18	33
850	Greenville Borough	29	40
904	Otter Creek	22	25
950	Otter Creek	32	40
1202	Mill Creek	14	20
1207	Mill Creek	19	34
1308	Pymatuning	16	29
1311	Pymatuning	22	36
1505	Fairview	11	20
1512	Fairview	37	
1602	Lake Township	26	29
1851	South Pymatuning	10	
2007	Coolspring	16	24
2107	Jackson	27	30
2322	Hermitage	19	24
2337	Sharon	17	30
2339	Sharon	13	24
2350	Sharon	11	17
2606	East Lackawannock	09	13
3011	Springfield	14	25
3101	Pine	27	
3207	Liberty	33	
3209	Liberty	15	

**Section 2.** Section Two (2) of Ordinance 3-1980 shall be amended to read as follows:

CLOSING OF CERTAIN BRIDGES

The bridges listed below shall be closed and shall remain closed until such bridges are repaired:

<u>BRIDGE NO.*</u>	<u>MUNICIPALITY</u>
124	Greene Township
250	Sugar Grove
803	Greenville Borough
1015	Perry Township
1017	Perry Township
1606	Lake Township
1801	Pymatuning Township
1850	South Pymatuning Township
2108	Jackson Township
2329	Sharon
2805	Shenango Township
7001	Coolspring Township

**Section 3. Other Bridges**

All other County-owned bridges shall be opened for use by the public. These bridges, although not posted, are restricted to the maximum weight restriction of 80,000 pounds as permitted under the laws of the Commonwealth of Pennsylvania.

**Section 4. Bridge Department to Post Bridges**

The Bridge Department of the County of Mercer shall have the authority to post the County owned bridges of the County with signs pursuant to this ordinance.

**Section 5. Penalties**

Any person operating a vehicle or combination upon a highway or bridge in violation of a prohibition or restriction imposed under Section 1 is guilty of a summary offense and shall, upon conviction, be sentenced to pay a fine of \$75, except that any person convicted of operating a vehicle with a gross weight limit in excess of a posted weight shall, upon conviction, be sentenced to pay a fine of \$150 plus \$150 for each 500 pounds, or part thereof, in excess of 3,000 pounds over the maximum allowable weight. Upon conviction for a violation of Section 4902 (relating to Restrictions on Use of Highways and Bridges), a surcharge of \$225 will be assessed.

**Section 6. Severability**

The words, phrases, clauses, sentences, and sections of this ordinance are severable so that if any one or more of such words, phrases, clauses, sentences, or sections is unconstitutional or illegal then that unconstitutional or illegal portion shall be severed so as not to render any other word, phrase, clause, sentence or section unconstitutional or illegal.




**Section 7.**

All other ordinances of the County of Mercer, Pennsylvania, not inconsistent herewith shall remain in full force and effect, and all other Ordinances or parts of Ordinances in conflict herewith, are hereby repealed.

- \* The number of the bridges owned by the County on Section 1 and Section 2 of this ordinance correspond to the numbers of the bridges as contained in the records of the Mercer County Bridge Department.

Enacted this 18<sup>th</sup> day of January 2024 by the Commissioners of Mercer County at their regularly scheduled meeting.



*Roni Shilly*  
Attest and Seal

*Ann Coleman*  
Ann Coleman, Chair

*William Finley, Jr.*  
William Finley, Jr., Commissioner

*Timothy M. McGonigle*  
Timothy M. McGonigle, Commissioner